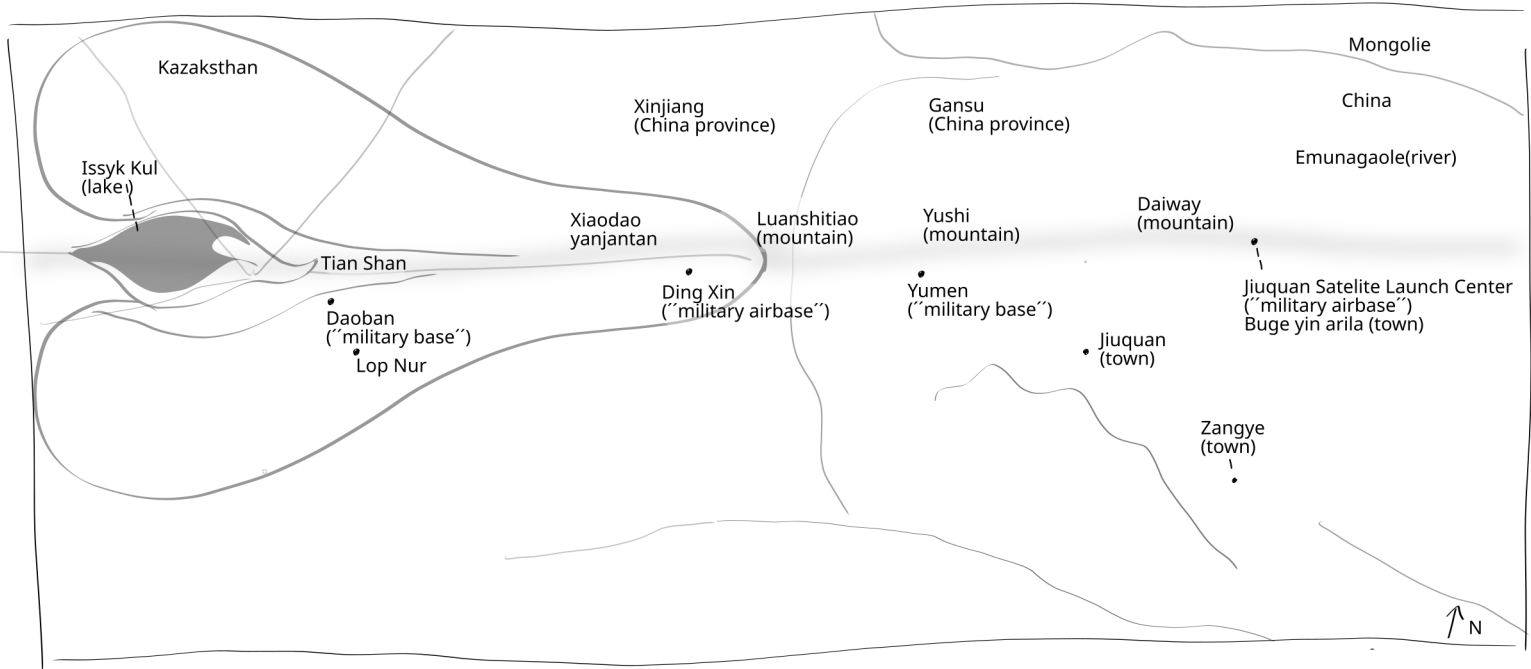


djeleas

EN

## CONTENT

- Emotional Plague Result ...		p2
- AE ( EA , C0 , ES )		p5
- AE ( EA , C-1 , ES )		p6
- AE ( EA , C3 , ES )		p7
- AE ( EA , ( C2,W1,EE ) X ( C3,W1,BW ) , ES )		p7
- References , ...	following	p8
- Saucer Studies Simple	following	p11
- A , LG , LS , CS , Invala , ...	following	p13
- AE , EA , pyramyds		p14



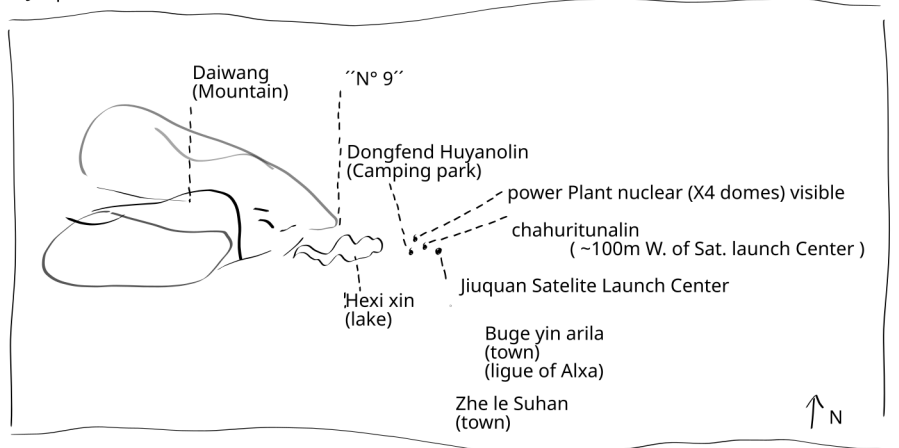
Jiuquan Satellite Launch Center  
military airbase , rocket launch Station  
( Jiuquan ; “ city of the space ” , N.W. Gobi ( desert )  
~ 6 months ago launch rocket for satellite ,

- Ding Xin  
military airbase , Secret aircraft test program  
grids visible from the space , white .  
at ~500km from Jiuquan (E.)  
at ~500km from Lop Nur (W.)

- Daoban  
military base  
45 “nuclear” bombs tested between 1967 and 1995  
and other “tests” since.

- Yumen  
military base  
more than 100 “silos” of nuclear missiles  
launching bases every ~1 km  
others under construction.

Jiuquan Satellite launch center



Jiuquan Satellite Launch Center	is on	C0 , F , C1
Ding Xin military airbase	is on	C0 , F , C1
Daoban military base	is on	C0 , F , C1
Yumen military base	is on	C0 , F , C1

C0 , SS

“ But still it have to be able to deny a whole program ”

E.P.R. “nuclear”, bombs ... following

Ding Xin military airbase ( ~“Dunhuang” ) ;  
( between Lop Nur , Daoban & Jiuquan / Jiuquan Satellite launch Center )

Dimensions and description of the site;  
~ 40 km in length x ~ 10 km wide

Shooting stand

It is a matter of a shooting stand for arian weapons.

Explosions craters are visible everywhere, there may be a thousand or more, each more than 2 m wide.

Many traces in the sands are difficult to interpret , possibly other types of impacts ( by other weapons that the explosives of the bomb type, possibly by satellite or other vehicles ) , in addition to the traces of construction vehicles, ( typically with two lines ( four wheels of a truck or the channels of a bulldozer, many traces are monobandes of variable thickness, surrounded by possibly earthworks and sand arrangement)

The military base would be under the underground, you can see the entries of vehicles. The base would be currently inactive following an “ accident ” of a weapon development. But we can see recent changes, such as new installations to explode, with others vehicles to aim/vise in the middle ( than those visible on the photos of the previous years. )

Most sites are installations set up , with vehicles in the middle to aim/vise and explode/move. ( construction trucks, buses, cars, vans, deteriorated passenger aircrafts, old fighter planes, more recent fighter plane, ). A site would be a field of antennnes like the antenna field “ HAARP ”. The form, the orientation, the clarity, the size, of the giants Grids or squares is “ astonishing ”

Dimensions and description of one of the “ grids ” visible;  
~1.06km long, ~400m of thickness. Each grid bands makes ~30m wide.

It is yellow and clear, like a layer of roller paint, ( done possibly with squares of aligned colored sands. (The “ wind ” has spread out and drifted certain places in the sand sandly colored. ) . Traces of emission at the left ( different than those of the “ wind ” )

Pour cette grille, on peut voir sur une ancienne photo, que quand elle fut en construction, il y avait des sortes d’éclairs de sol blanchâtres, dont les ramifications correspondaient exactement aux ramifications de la grille ( à ce moment là ) Comme si elle couvrait ces éclairs de sol.

E.P.R. nuclear , bombs ... following

Log ; ( international newspapers )

06.30.24

- Israel call for a " Nuclear attack on Iran " ( against the Nuclear program of Iran )
- Threat on Lebanon " , " imminent attack by missile " , " in retaliation of Tehran (town, Iran) which attacked Israel on 04.14.24 with approximately 300 drones, ballistic missiles, cruise missiles " , " the first time that Iran attacks Israel directly " , " Iran support Lebanon with the weapons. " , " Israel strikes at the places of missiles production . " " Iran produce enriched uranium .
- Irak against Israel , Yemen against Israel , Iran against Israel , Gaza against Israel , U.S.A with Israel
- Iran announces that the president will support ; " Hamas, Hezbollah, Muslim Revolutionary army , Terrorists etc. "

07.01.24

- China announces having developed new explosive ; "CL-20" "Polycyclic Nitroamine" 40% more powerful than what the missiles were equipped.
- Ce qui en fait l'explosif le plus puissant en dessous de la bombe "nucléaire"
- Plus de ~18 millions de dollar a été investi pour la construction de l'usine de sa fabrication.

02.07.2024

- Pakistan have made evolve the JF-17 fighter plane to wear "nuclear" bomb
- India have made evolve the Rafale ( provided by France ) fighter plane to wear "nuclear" bomb
- Kazakstan want " Nuclear " energy
- Iran new president " what to do of the " Nuclear " "
- Turkey want " Nuclear " energy ( advised by U.S.A )
- U.S.A want more of the " Nuclear " energy ( for electrical demand "increase" etc. )
- Sweden a new " Nuclear " Trash will be built at Oskarshamn (town)
- Amazon signs with a " Nuclear " power plant ( for electrical demand of their commercial computer machines etc. )
- Iran want to build the " Nuclear " bomb
- Switzerland participates and sign up to the " Nuclear Weapon Ban "
- India announces having developed new explosive ; " Sebex 2 " alternative to the " Nuclear " bomb
- France announces having developed some " micro Nuclear reactors " ( for the growing demand of enterprises/companies etc., made by CNRS (-grouping of "scientists" )

Teheran (ville, Iran (pays)	is on	C-1 , F , C0
Israel	is on	C-1 , F , C0
Gaza	is on	C-1 , F , C0
C0 , N		

" But still it have to be able to deny a whole program "

References

C-1 , f , C1 E.P.R. Ding xin ( 40°27'08.3"N 93°44'24.0"E )  
<https://www.dailymail.co.uk/sciencetech/article-2061424/Gobi-desert-images-Google-Maps-satellite-spots-bizarre-structures-China.html>  
<https://archive.nytimes.com/thelede.blogs.nytimes.com/2011/11/18/formations-in-china-desert-are-still-a-mystery/>  
<https://www.viewzone.com/wtf-chinapuzzle3.gif>

C-1 , f , C0 E.P.R. Iran  
<https://apnews.com/article/iran-nuclear-natanz-uranium-enrichment-underground-project-04dae673fc937af04e62b65dd78db2e0>  
 "Near a peak of the Zagros Mountains in central Iran, workers are building a nuclear facility so deep in the earth that it is likely beyond the range of a last-ditch U.S. weapon designed to destroy such sites, according to ..."  
<https://www.nbcnews.com/news/world/satellite-photos-reportedly-show-construction-iran-nuclear-site-n1245073>  
 " Iran's Uranium Conversion Facility, just outside the city of Isfahan, around 254 miles south of the capital Tehran "

co.n E.P.R. 07.02.24  
<https://www.haaretz.com/opinion/2024-06-30/ty-article-opinion/.premium/to-survive-israel-must-strike-iran-now/00000190-69e8-d01f-abbe-7de8d2260000>  
<https://www.foxnews.com/world/iran-vows-to-back-hezbollah-fight-israel-irgc-general-renews-threat-of-imminent-missile-strike>  
[https://www.fdd.org/analysis/op\\_ed/2024/07/01/irans-fm-warns-israel-in-talks-with-turkeys-fm/](https://www.fdd.org/analysis/op_ed/2024/07/01/irans-fm-warns-israel-in-talks-with-turkeys-fm/)

E.P.R. Cars, Trains, Concrete ...

Log ;

06.29.24

- China Tunnel highway , " Tianshan Shengli " ( Tian shan's victory ... CHI. ) under construction , " the longest of the world " ; 22km , ( from N. Xinjiang to the S. Xinjiang ). Over 47 millions dollar invested. Have started in ~2016 , will be acheved in ~2031 . Over 12 km already dug .
- China touristic Train , " a touristic train of very high quality traveling the Tian shan, is just built and put into service "
- China Cementery " Cementery Tian shan " invested more than ~20 million euros

Tian Shan	is on	C0
C0 , Base , C0 , ES , C0 , IS		

" But still it have to be able to deny a whole program "

E.P.R. "electricity"

and if the krw , the anamoles are the parts of the gods , goddess , just as the anamoles are the parts of our bodies ( orgonom animals ) , that what we call "electricity" is done with the same energy , then the electrical manufacturing process is painful and it would be good to use it less .

Manufacturing process of electricity :

Transformation of forces , of natural movements , by making them turning some metal in some metal , a rod in a coil . The metal rod is turned and the coil remains fixed . Metal attracts the e . , which is everywhere present , and therefore around the rod and the coil in larger quantity than if they were made of stones or wood .

What happens is a crushing , of the surrounding e . , between the rod and the coil . to such an extent that the surrounding e. attracted , has only one possible escape , to pass into the metal , rather than just stay around while being attracted . Once passed inside , the e. follows the shortest path to get out of it . That's where there are the wires , the "electric" wires , isolated from the outside , in plastic , until the ground/earth , or the water , where it will be able to go out again .

Between the two , the crushing/grinding and the escape , are placed the obstacles ( the "uses" of the e . , crushed, condensed, seeking to get back out from the metal, "electricity" ) , which are diverse . For example , Retransformation into movement , with approximately the same system of the rod and coil ( spiral of crushing and condensation ) , or into heat , by sending a very large quantity into the wires or tubes of metal , which are not isolated from the air or from the water ( water isolated from the earth ) . Quantity here means "voltage" ( "tension" ) and "Amperage" ( "intensity" ) , the two in great numbers , in non isolated wires or tubes, called "Resistance" Proportionally chosen in size and material so as not to yield ( to melt ) while being exceeded in possibility of absorbtion of electricity , and thus forced to discharge in the air around.

These crushings/grindings were extended to a large scale , including and especially on the greatest rivers , as at the "Niagara Falls" . Which means therefore that the anamoles of cores , at large scale , everywhere where there are these crushings/grindings and especially in the great rivers , are Not quiet at all .. but caught and imprisoned , grabbed/snached up and jailed/detained , condensed , deviated , crushed , grinded , sent elsewhere . God/Goddess is not dead , he/she is ignored , tortured , crushed , assassinated/murdered , trapped/snared , "transformed" for mediocre uses , unnecessary and alternately replaceable by other means .

Imagine a so nice so beautiful pigeon , a so nice so beautiful hen pigeon , which devours the hand of you , the arm while ignoring yourself , if you don't run away , you are dead yes .

This is what we have been , letting the machines do , the "technicians" , the "professional" , the "technology" , "the technological miracle" .

It is not a coincidence that Nietzsche wrote this sentence at the beginning of the "reigns of the electricity" , at the commencement of the installation of the "electrical network" ( of the crushing rods and coils ) On the whole planet .

200 years ago ...

and now on the whole planet , there is a replacement of these air grinding Networks , by the use of the "ranium" , "radium" , "Nuclear" , etc. . i.e. , a digging and crushing of the soil/ground for the extraction , plus the related uses to make bombs of it , immensely destructives , plus the Noxious effects of the dispersion of these materials .

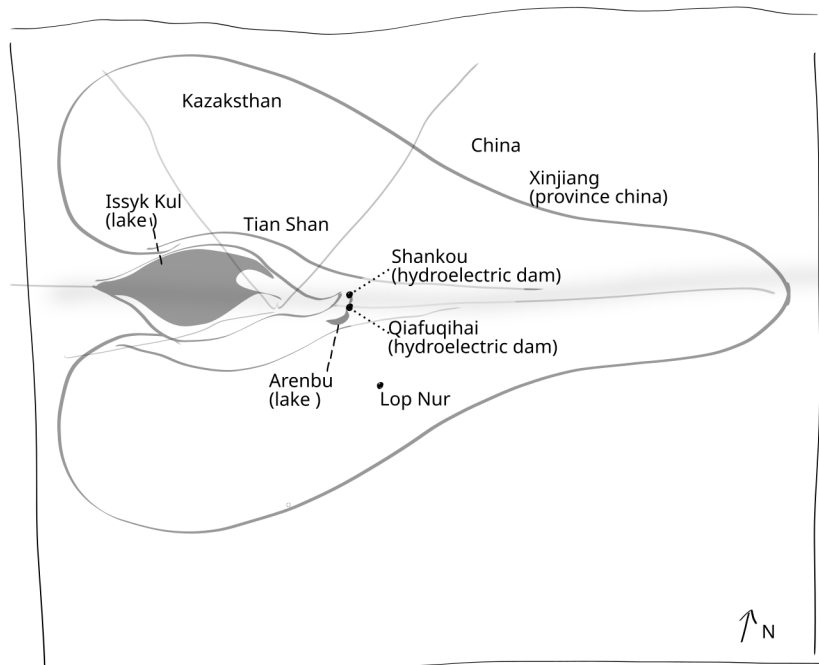
Imagine that the pigeon , in addition to devouring you the hand while ignoring you , it takes away from you the earth under the feet , it explodes you , yourself and your similar and pollute forever the planet .

This is what we have been by letting "the machines" do , the "technicians" , the "professionals" , the "experts" , the "technology" , "the technological miracle" . It is not a coincidence if nobody has written anything about God or Goddess at this epoch .

E.P.R. "electricity" following

- Qiafuqihai hydropower station  
hydroelectric dam , Transformation of hydraulic forces in electricity , 4 metallic turbines ; 4X80 MW  
" The project generate 1,150 GWh of electricity "  
" The hydro reservoir capacity is 1,694 million cubic meter. "  
( the artificial lake Arenbu increases in size, serves as a "reserve", overflows, etc.)  
" for the regulation of watercourses that fluctuate too much "  
" pour l'economie, les cultures des champs " etc.  
Tekes(river), before Ili(River), Shawan, Gongliu, Xinjiang, China construction; 2006

- Shankou hydropower station  
hydroelectric dam, Transformation of hydraulic forces in electricity , 3 metal turbines ; 3x50 MW  
50m de haut , 496m de long ,  
" The investment cost of this project is a lot, but it will utilize the advantages of local resources, optimize the structure of energy, accelerate the local economic development, and will be the good supplement of local energy consumption, good to reduce GHG emission, and with nice environmentally protecting benefit.  
According to the research of the county government [...] " etc.  
A lake without name behind "reservoir capacity 121m³x10million"  
Tekes(river), before Ili(River), Shawan, Gongliu, Xinjiang, China construction; 2006



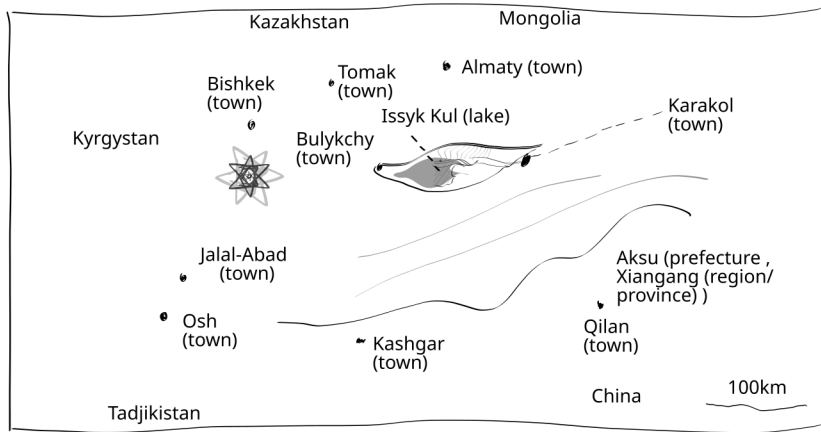
Qiafuqihai hydropower station is on CO , Flame , A  
Shankou hydropower station is on CO , Flame , A

CO , ES

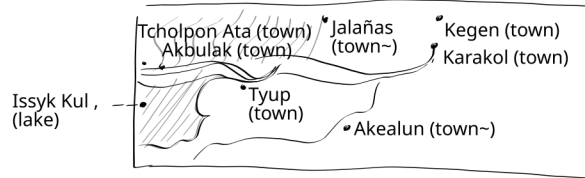
" But still it have to be able to deny a whole program "

AE EA, C0, ES following  
 temporality Horror "the big one"

CO, ES Tian Shan Horror 7.0 01.22.2024



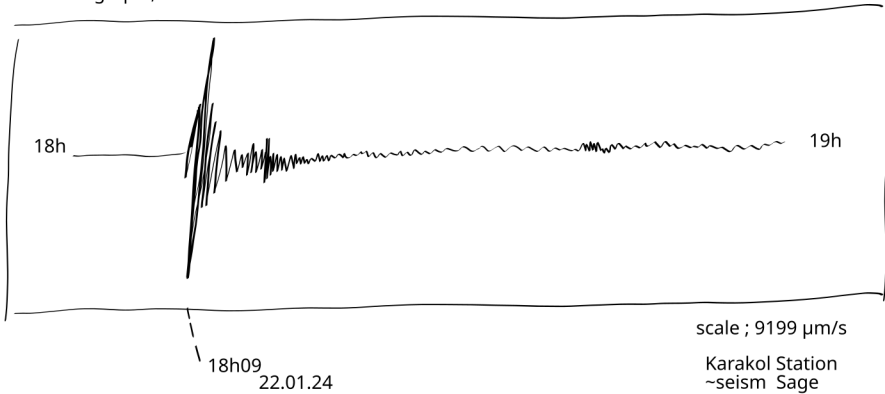
~18h09min06sec ( UTC ) (~02h00 in Urumqi time )  
 depht ~13km or ~27,4 km  
 ( 4 injured , 120 damaged Houses )  
 ( Felt at more than 1000km( Delhi , India )  
 " Very Strong , to Severe Shaking was felt "



" Uqturpan eartquake "  
 ( @eos.org )  
 Temp sub 0°C ; ~-18°C  
 Wushu County at the epicenter  
 it was very cold this year at the Tian Shan , Snow Storms ,

the last H strong in the region ;  
 12.18.23 Jishishan (town , Gansu ( Region/province , China ) ) H ~6.5 (~130 deads )  
 01.03.1911 next to Issyk Kul(lake) , ( 42.3°N 76.8°E ) H 8.1 "The Kebin earthquake"  
 " depht ~20km , ( 450 deads , 740 injured ) , Kaindi(lake) created by this earthquake )

seismograph ;

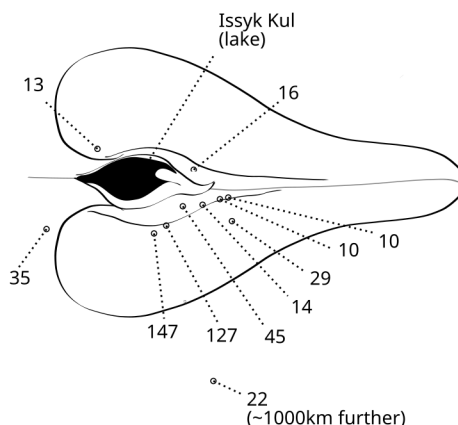


There was another the next day at ~ 20h40 ( = 1 day , 2h31 later )  
 less strong, same drawing on the seismograph ( 992μm/s )  
 Another still 7 days later at ~22h30, weaker.

AE EA, C0, ES following  
 Horrors depth

Some depths of Horrors  
 for example for the dates ;  
 05.10.24, 05.06.24, 06.16.24, 06.23.24 ...

Depth in km , ( approximate )



AE EA, C0, ES following  
 Growth

~" the tectonic deformation at the Tian Shan is ~15~24mm/year "

The enlargement, the growing of C0 is therefore of about two centimeters per year .

( the same than the one of the " rift " of the Iceland (C1 , ES) )

LS EA, C0, ES etymology

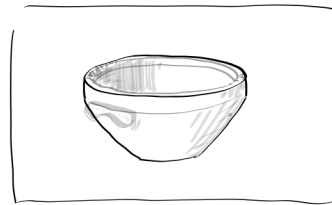
Tian Shan

( Tian ; Bowl , terracotta dish ( clay ) of Provence ( region ; Camargue, Languedoc ... France ( south ) ) , recipe for a stew of vegetables cooked in this bowl/dish ( cooked in an oven , served in the same bowl ) ... FR. ( provençais ) , IT. )

comes from

( Teganon ; ~ "dish for cook" , ~ "dish to cook" , ~ "Frying Pan" ... GR. )

Tian bowl shape ;



wide open in circle upwards  
( Varnished in the inside , not varnished on the outside )  
two handles on the sides  
flattened at the base

LS EA, C0, ES etymology

Almati (town , Tian Shan )

"( ~Almata ; ~ "father of the apple" (of the apples) , RU. )"

Tian shan mountain would be the place of origin of the apple tree .

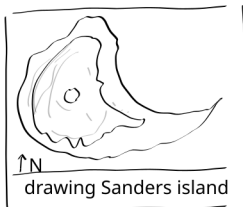
There would grow the apple called *malus sieversii* ( LAT. ) , from which the others apple trees would derived . Including "the common apple" .

( According to Nicolai Vavilov , who found this etymology and did some research , geographic and historical of this tree ( and according others who have confirmed by some research "genetic" . ) ) ( they have all deplored its gradual disappearance . )

AE EA, C-1, ES michael

Michael (mount) V in eruption Sanders Islands  
( Erebus ("hell")  
(" South Sandwich island" )

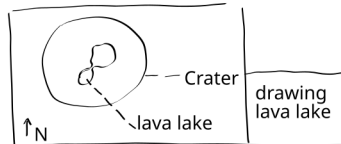
~1600 hm from the antartique  
~2400km from the south america



( Volcano 1000 m high )

~ " there are penguins "

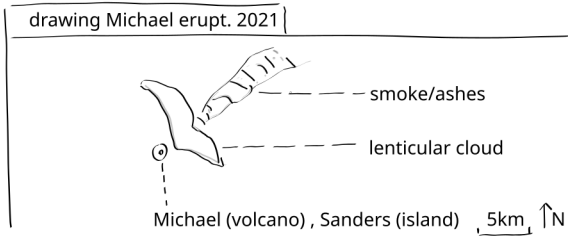
lava lake ~110m wide , 10000 m<sup>2</sup> ( 1 ha )  
( lake of lava "Perpetual" , discovered already in 1990 , then in 2019 )  
" most of the time , the crater is ocured for the satelites view by a layer of clouds or by volcanic ashes .



~ 284 - 419°C , lava ; 1279°C

~ " Il y'a toujours des nuages au dessus de ces iles qui vont vers l'Est et ont une forme etrange , appelés "vagues de nuages" ( waves Clouds ) causés par ... "

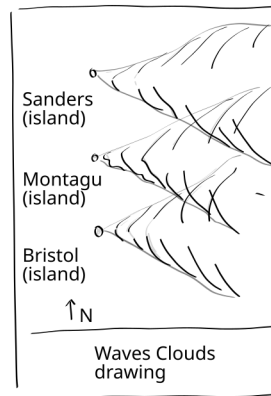
( last eruption ; 11.07.2021 )



The smoke and the ashes go towards North East , i.e. towards Core 0


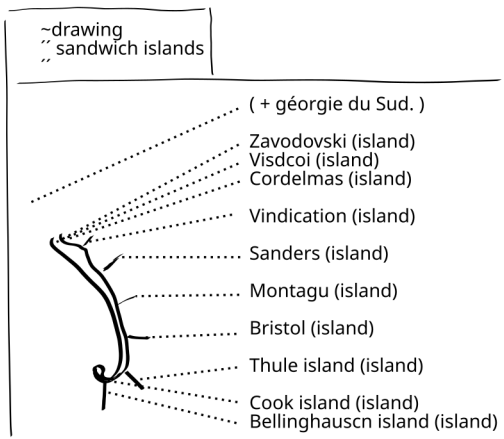
" lenticular cloud " ; ( " cloud " white , its edges are very clear on the side of the volcano )

" Trak or plume ? "



Waves Clouds drawing

drawing oceanic relief " sandwich islands " , C-1 , SS



( ~ for each island correspond one trace of sand at the East between the two , there is a kind of dome of sand )

" the pain , it is shapeless "

AE EA, C2, F, C3

Atlantic Dorsal small holes

~ 22.07.2022; ~ " A line of holes on the oceanic dorsal ( Ridge ) in the middle of the Atlantic were photographed by a submarine [...] 2.6km deep below the surface of the Ocean. These holes are perfectly aligned, at equal distance between each other [...] their origin is not known "

AE EA, C3, IS

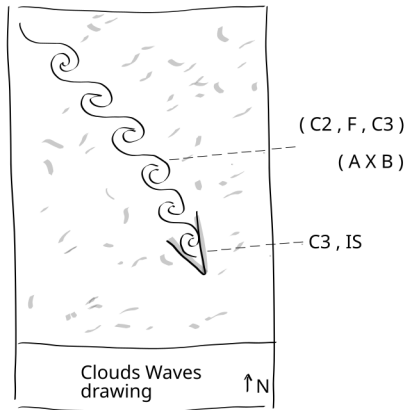
Saint Helena Island Clouds waves

( ~1500km South afrique , ~2000km South america )

Nasa , Very beautiful Sat. img. , of " clouds waves " at Saint Helena Island ( published in the "images of the day" )

~ " There are always some clouds above the atlantic that goes towards South , to this island and have a strange shape of eddies called clouds waves caused by ... "

~ " these clouds arrive and are placed to the ground on the island by the island relief "



These are ( Core 2 , Flow , Core 3 ) arriving at Core 3 in Input Superposition.

( i.e. arriving from the Exit of Sup. of the Iceland and arriving in Input of Sup. of St. Helena )

We can see here the ( A.B ) of the EA .

( a little in lateral ( is not noted at what angle this photo was taken . ) )

AE AT, C3, SS

herbs

Under the Island Saint Helena, there is ; Tristan da cunha (island) , queen mary peak (island)

Theses Islands are surrounded by " kelp " ( ~ " herb of sea " ) wwhich make a " sub marine forest "

AE EA, ( C2,W1EE ) X ( C3,W1,BW ) , ES

Mexico Blue Hole

" Blue hole Taam ja "

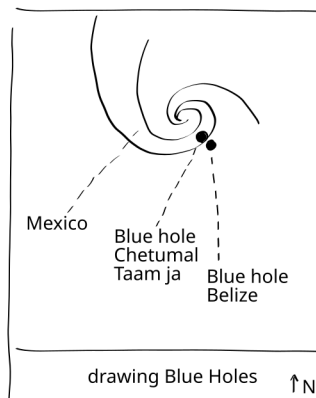
~270m depht , 300m diameter Chetumal bay , Barrier reef ( Mexico ) " agujero azul " " Taam ja "

" great blue hole of Belize "

~414m depht 70km from the coast of Belize ( Mexico ) ( carribean sea ) ( " dscovered by the comandant Cousteau " )

~ " and have a depht strange , called blue hole caused by ... "

" The deepest blue hole of the world "



" holes " , " fossa " maritime, in Exit of Sup. of the central america .

They are located in the same position than the Exit of Sup. of the Italy ( ( EA , ( C2,W2,EE ) X ( C3,W2,BW ) , ES ) ( Etna ( volcano ) & Calabria ... ) ) ,

but inverted and symmetrical .

AE EA

earth not closed

The earth has never been closed . Always in formation . One cannot say " the earth " as an object as such , a unit separated from the rest , She forms herself with the rest and , since she is not absolute unity , she has its own conflicts . It is better to say " there are conflicts " and " there are a circulation order " , than " the earth has its conflicts " and " the earth has a circulation order " . The celestial body forms itself by the arrival of EA ( Earth Anamole ) , which is what is seen by the others of the human specie as " the hole in the ozone layer " .

It is not the earth that makes grow the plants , but the plants that make grow the earth .

Just as individuals have never been closed .

There is a power , that of giving unite to non closed beings . It is done with love , emotion ( laugh , joy etc. ) , arts , memories , decisions to exist yourself or not ( as a point of view in the universe . etc. )

## References

Volcanoes , earthquakes , rains				
Logs	following	V	=	Volcano eruption
( Horror , Tremor , ...	LAT. )	H	=	Earthquake ( Horror; tremors, thrill, ... LAT. )
( Terramoto , ...	IT. )	P	=	Rains ( Pluies , ... FR. )
( Tremors , Sismos , ...	POR. , ES. )	F	=	Fires ( Flogos; fire, ... LAT. )
( Earthquake , ...	EN. )	B	=	Noise ( Bruit , ... FR. )
( Tremblement de terre , ...	FR. )			

2023

Turkey H ( 500000 deads ) S.E. ( &amp; Syria ) ``a year and a half ago ``

12.02.23

Philippines 36km Bistig city Suriqao de sur caraga H 7.6 ( with Peru of 06.30.24, the 2 strongest since December 23 and among the strongest of the last years. )

05.01.24

Aleutian Fox Islands Nikolski(town) S.W. Unimal(island) H ~5 X50 ( lasts : 2000,1996,1990,1976 )

06.16.24 ;

Home Reef Tongo island ( Fidji islands , behind New Caledonia ) (Samou islands ) V eruption for 3 days , smoke ( N.E. ) ( last; 2006 , smoke 12km high ) France W. of Niort(town) Charente maritime(region) Horror ~5.3 (richter) ~18h40 felt up to Nante, bordeaux )

Antartica Baleiny islands (60.9993°S 154.2552°E) , C-1,W1,EE,top(~BW bottom) H 6 10h27 (GTM+10) depht ~7km -2.1°C 28°F, Humid 78% wind 15m/s(29kts)

06.19.24

C-1,ES Sandwich island 87km W.S.-W. of South Georgia and Sanders Island (56.6421°S 25.4662°W) (88km near , to the right at the E. of Candelmas island) H 5.7 08h08(GTM-2) depht ~15.8km wind 10m/s humid. 76% ( more than 2 or 3 others at the same hour at ~+/- 24km , H more than 5 , with depht 37km,10km,16km ) , ``No significant damage or impact is expected from this quake and no particular alert was issued . ``

06.20.24

Central America Mexico (carribbean ) P 30 deads 100 thousand evacuated , ``Torential `` , Ouragan `` Alberto ``

Italia Toscane ( + Corsica ) B detonations X2 ~13h00 ``panique `` ( Noise of the ``explosions`` moved at ``600km/s`` ) ``caused by meteorite`` ( INGV ; National Institute of Geophysic and Volcanologia )

C-1,ES Sandwich island (60.825°S 29.533°N) ( 188km behind and under at the S. of Thule island ) H 5.2 11h30(GTM-2) depht 10km wind 8m/s (15kts) humid. 99%

06.21.24

Italia Toscane Piombino Corsica E. Bastia , Borgo H ~3.5 ~18h ( &amp; 14h30 ) ~150km around

Italia Campi del Flagraion H 2.5 ( + smoke of V ) , ( Pozzuoli (town, 10km of Napoli) one year ago `` Caldena large of 16km since glacial era `` V X70 since. last eruption 1538 , then many tens of H )

America USA California S.W. H 3.0 ~09h00 depht ~10 km

India Khandwa (S.E. Indore ) a bit W. of the center of India (~Nagpur(town) ) H 3.6

Africa Kenia Makueni H ~3 23h45 depht 1km ( C3,W2,EE,top)

Switzerland S.E Val Mesolcina (sorte(village) ) P inondation and landslides , 3 deads , `` violent storms these lasts days`` , `` Plus the melting of snow , abundant this year`` Viege(River) Cervin(mountain) ``violently gone out of its bed`` , `` Passed from the alert level to the alarm level, for the Rhone etc. `` , Zermalt(town , ski station/resort) closed , plus the train &amp; road lines. (since 06.20.24)

C2,F,C3 oceanic dorsal ( 0,8245°N 26.21°W ) between Iceland &amp; St Helena Island H 5.5 18h53 (GTM-2) (21h53 FR. ) depht ~10km , ( 14.06.24 X4 ; 5.9 03h26 , 5.5 08h28 (GTM-1) , 5.4 08h29 , 5.9 08h51 )

06.22.24

America USA California N.E. H 4.5 ~09h00

Philippine N.E. Catanduanes H 5.5 08h41

Central America Venezuela N. (S. Caribbean) (N.E Yaguparo (town) ) H 6.0 depht 93km ( last; 6.2 ~15.06.24 )

South America Trinidad Tobago (N.E. Guyana) (St. Vincent) (10.83°N 62.36°W) ( C3,W1,BW,EE,top, 3/4 End ) H 6.2 ``at night``

C3,ES St.Helena island (215 km N.E. Jamestown(town) ) H 5.0 07h46 (GTM) depht ~10km , a little bit of clouds, humid. 66% wind 7m/s (14kts) to W.N.W , plus collapsing of a coast since many months, accelerate., s'accelere.

Central America Caribbean sea 41km N.W. Griaia , Sucre (C2,W1,EE,bottom) H 6 depht 82km

06.23.24

Crete ( E.mediteranea) (S.E. of I' island) (200km of Turkey) H 4.2 11h14 depht~43km

Japan Fukushima H 4.9 12h12 depht ~50km ( + Rains ``torrentials`` ) , at ``Daiichi Nuclear power plant`` (``crippled``)

Australia Blue mountain Sydney(town) new south Gallia ( C-1,W2,BW,EE,End ) H ~3.5 ~11h00

China Taywan E. Hualien(town) ( 23.83°N 121.64°E ) H 5.4 22h27 ( There is a Core visible in relief I think at the E. of Taiwan , all along on the island, 1 wing visible , BW toward E, and at bottom . )

America USA N. Carolina (11,8km of TownSend(town) (33.44km S.S.w of Sevieztown(town) ) H 2.2 05h56 depht 6km

America USA Mississipi (W. Caroline du S. , Alabama, Georgie ) (E. Arkansas,Louisiana,texas,oklahoma) H ~3 23h43

06.24.24

Italia Campi del Flagraion ( Vesuvia ) H ~2 X27 04h08 depht ~15km ( Pouzzoles(town) Bagnali(town) (``Champs Phlegréens`` , `` Campi Flegrei`` ) ( C2,W2,EE,C0,W1,BW,EE,Bottom) (or noted; ( C2,W2,EE(C0,W1,BW,EE,Bottom)) or noted; ( C(( C2,W2,EE)X(C3,W2,BW,EE)),W1,BW,EE,Bottom )

or noted; ( C( C2 X C3 ),W1,BW,EE,Bottom ) )

Philippine Samar E. H 4.3 16h04

Indonesia Maluku H 6.0 16h55 (jakarta time) depht 195km ( lasts; 2021 H Java ~400 deads , 2018 H with tsunami Sulawei ~5000 deads , 2004 H with tsunami indian ocean 230000 deads )

Indonesia Vanatu (51km N.E. Island Espiritu Santo in Sonma province ) H 6.3 18h03 (GTM)

America USA Los Angeles (1km at the E.) H 3.2 05h07

Australia Darwin city(town) H 5.7

Africa Namibie Kalkfeld H 3.2 16h31 depht ~10km (AT,C3,W2,BI,Bottom)

06.25.24

Italia F heatwave ~36°C ( ``violent and bad weather continue since ~06.23.24 at the N. ``is moving toward croatia`` ,

~``increase of ~15°C between the 06.26.24 an 06.29.24`` , ~`` it will be the hottest around Rome``

France hautes Alpes 23km of Briancon(town) 53km of Embrun(town) H 2.7 ~09h30 , Perpignan(town) Ria-sirach H 3.8 17h26 depht 5km

06.26.24

Africa Cap town Blouberg H ~3 17h52 (C3,W2,EE,Base)

06.27.24

France Mulhouse(town) , Bale , Switzerland H 4.6 03h06 ( last; 1356 1 octobre ``the graviest of occidental europe`` ) ( EMSC ; Sismological Center of European Mediteranea )

06.28.24

South America Peru (S.) H 7.2 , Colombie, nevado del ruis H ~3 X39 ( under the volcano ) between the 06.18.24 and 06.25.24

America USA California Hoperanch volcano V sulfareta ( smoke; sulfur + water vapor ``mixed`` , sometimes fire ( i.e. : perspiration )



References

Volcanoes , earthquakes , rains

Logs following

V = Volcano eruption  
H = Earthquake ( Horror; tremors, thrill, ... LAT. )  
P = Rains ( Pluies , ... FR. )  
F = Fires ( Flogos; fire, ... LAT. )  
B = Noise ( Bruit , ... FR. )

06.29.24  
America USA New York H3.2 ~02h00 Tennessee H 2.5  
Indonesia lewatobi V X2  
Pacific N.W axial seamount H ~2 X100 per day (under Volcano)  
Italia F " Sahara dust clouds to return bringing yellow skies to Italia " "  
Pacific Colima H ~3 X9 (sous Volcan )  
Costa de guerrero H ~5.8  
Africa S. Gauteng(region) Johannesburg(town, 'Joburg') H 3 20h25 ( C3,A2,EE,Bottom +1 )  
Indonesia Davao E. 20km S. ~Tarrag(town) H 4.1 22h21

06.30.24  
England P " Giant storm of ~500km is coming from Azores , cutting the country in 2 parts, N. & S. " "  
America USA Nevada center Austin(town) (~100km E. California ~San-francisco ) 1,2km W. de Concord(town) H 2.9 ~05h50  
South America Peru H ~6 , Colombie H 5.1  
Italia Turin H 2.3  
Italia Etna crater " voragine " V lava smoke " in attivita " ( since 06.13.24-06.14.24 , at night ) , Crater of S.E. (2.5km above the sea level ) ( plus " strong winds all the week in presence " ) , smoke, ashes , ES , Vent " plume " towards S.E.  
Turkey Ayolin ( N.W. Kudus 17km ) H 3.5 03h50 ( istanbul time ) , Malvac isparto H 1.9 12h30 , 24km S.E Adilcevas , Bitlis H 2.1 12h54 , 42km N.E Antigiaman H 2.6 21h55  
Indonesia ( ~Sargisland Besan island N. Sulawesi ) H 4.3  
C0,ES China S.W. of Aral xinjiang H 4.4 08h45 (Urumqi time) , Kazakhstan H 4.4 13h59 , 86km Kucha Xinjiang H 3.9 16h56 depht ~10km , 136km S.E. Kucha Xinjiang ( Akson prefectur, Tarim, Taklamahan , Altas mountain ) H 3.2 19h46 , Tadjikistan S.W. Murghab(70km) H 4.7 , N. xinjiang (116km TianShan volcano ) (( exactly on the A ) after Issyq Kul (lake) ) H 4.0 11h33 ( 05h33 (UTC) ) depht 10km (felt; 0 report )  
South America Bueno aire Sabam kaya(volcan) V " intermittent emission "  
Iran S.E. Mount Taftan (4000m) (sistan Baluchestan ) V " il y a un mois " " unprecedented Volcanic activity "  
Iran Sarpol et Zarhab H 5.0 12h27  
Indonesia Semeru(volcan) V emission  
Central America Equator H 4.2  
France Annecy (E.) (8.5km) Savoie Rhone Alpes Sup Auvergne ( 45.92°N 6.24°E. ) H 2.6 06h51 (GTM +1) depht 8.9km Humidity 88% , Wind 2m/s (4kts) from N.N.W. , 9.7°C (50°F) , (felt; 34 report )  
Grece Croatia H 2.1

07.01.24  
C2,ES Azores Terceira (~heroico next to the pyramide , W. ) H ~3 X a lot all the month (the strongest ~01.07.2024 (H 4.5) ) ~19h )  
C1,ES Iceland (14,7km S.S.E. Eldery jarbodi) (in front of Reykjane ) ( Svantsengi(volcano) ) H 2.7 07h21 depht ~10km humid. 82% , wind ~1um/s ( 19 kts ) N.N.E

07.02.24  
Italia Stromboli(volcano) (next to the ETNA ) lles Eoliennes V eruption ( activ since ~06.24.24 )  
Elautian Alaska America ( S.W. of Kiska(volcan) ( at the end of the Elautian islands , or middle ) H 2.7

07.03.24  
India Ladakh Leh(town) (36.10°N 74.81°E) (C2,W2,EE,top) H 4.4 08h12 depht 150km ( last ~10.05.24 India Assam(town Karbi Anglang(district) H 3.2 )  
America USA Tucson P " big tornado " ~110km/h

07.04.24  
Japon Tokyo E. H 5.4  
C1,ES Iceland V eruption reykjane continue ( the 5th , have not ceased )  
America canada Vancouver island H 5.7  
C0,ES Tian shan N.E. xinjiang H 3.3 23h40 (urumqi time , GTM+7 )  
America canada British Columbia H 5.6

07.05.24  
C0,ES Xinjiang H 4.2 14h08 , kirgysthan H 3.9 09h51 , tajikistan H 4.4 18h13 , tajikistan H 3.3 , kirgysthan H 4.2 17h17 , kirgysthan H3.3 20h54 , Kazakhstan (A2,GT,BE,bottom) , Lake Balkhash H 3.4 19h03 . Tajikistan limit afganistan 04.07.24 H3.1 03h26 , lake Balkhash H 3.4 19h03 ( area of ~100km under the lake and in EE  
Irak C2,W2,EE,top H 3.2  
Russia RazdolNoye(town Talouka(town (50.12°N 93.15°E) H ~3.5 (edit; too much at the North) ( edit 07.08.24 ~3 days later; an other H , same big zone)

07.06.24  
Italia Stromboli V erupt have ceased today , still a bit of smoke  
Grece W. ionian sea , 29km E. Zakynthos H4.8  
Spain 22km W. Elche(town) , Valencia , Alicante H 2.7 10h34  
Afganisthan Badaksthan , ( C2,W2,EE,top (after ( C-1,F,C0 )) ) H 4.7  
Turkey 24km S.W. Marmarismugla , ( C2,W2,EE,top (before ( C-1,F,C0 )) ) H 3.6

07.07.24  
Azerbadjan H ~4.5  
Grece 12km S.W. Ilia H 4.7 depht 5km , 17km S. Kyllini H 4.9 depht ~14km  
America USA " los padres national bank " S.W. Anokanovi . C2,W2,EE F forest  
C0,ES H ~3.5 ~08h45 , H ~3.5 ~13h45

07.08.24  
C2,ES Azores ~N.W. H ~3 X a lot

07.10.24  
C0,ES Kazakhstan H 4.3 18h02 (urumqi time) , ~xinjiang H 3.5 15h07 (urumqi time) , kyrgysthan H 1.8 15h05 , kazaksthan H 4.0 19h05(urumqi time) , xinjiang border ~oytagrak(town) S.W. H 4.3  
Turkey S.W. Malatya H ~4.3 12h54 (istanbul time) , N.W. Varto mus H 3.1 17h12 (istanbul time)  
Africa S. H 6.7 06h55 (GTM-2)  
France 12km N. St. Etienne (town) loire bourgogne Rhone-Alpes H 2.0 12h23 (paris time)  
Tibet H 3.8 21h38 (shangai time)  
India center Maharashtra Hingoli H 4.5  
Italia Campi Flegrei volcano 07.08.24 ~ " ground uplift mild volcan increase continue " 07.10.24 " ~ " Rate of ground uplift decreases about [...]  
No significant changes overall "  
C2,ES H 2.3 13h32 ( Azore time) , H 1.8 , H 2.7 13h22~ , C2,ES,base bottom dorsal medioatlantic H 5.1 18h48

## References

Volcanoes , earthquakes , rains

Logs

following

V = Volcano eruption  
 H = Earthquake ( Horror; tremors, thrill, ... LAT. )  
 P = Rains ( Pluies , ... FR. )  
 F = Fires ( Flogos; fire, ... LAT. )  
 B = Noise ( Bruit , ... FR. )

07.01.24  
 C3,ES S. of Tristan da Cunha (island) , on medio Atlantique dorsal , Under st. Helena Island) H ~6.0 ~X2  
 Italia Stromboli(volcan) V erupt again strong ~14h10 "explosion" smoke ashes towards S.E.  
 Australia New Zealand White island Whakatane V smoke ashes since ~1 week  
 C0,ES H 4.3 20h57 , H 4.1 10h38 , H 4.1 , H 3.6 16h34 , H 3.3 14h03 (urumqi time) , H 4.0 12h02 , H 3.8 08h43 , H 3.9 15h22 , H 3,7 12h24 , H 3.9 23h40  
 Pakistan H 3.9 15h22  
 Grece 51km Heraklion H 2.9  
 France near Carcassonne(town) H 1.5 , 15 km N. Mimizan(town) , S. Dax(town) nouvelle aquitaine H 3.1 12h01  
 Philippine Celebes sea 133km S.E. Basilan Island , ~Soccskargn H 7.1 10h13 "Today global seismic activity level; Very high"  
 America USA S.W. Washington(town) between Longview(town) & ~centralion(town) H 3.5 ~23h13

07.12.24  
 Italia Napoli H ~3.5  
 India Kashmir Jammu , Baramulla(town) (C2,W2,BW,EE,base) H 4.2 12h26 depht ~5km

07.13.24  
 Azores H 3.5 (lot of ~2.5 the lasts days)  
 Central America Equator V smoke ashes ( V ) ( & H )  
 Africa Arabia S.W. Yemen H 4.9 05h51 (GTM+4)  
 Grece 41km S. Ioannina(town) Epirus H 4.0  
 South America Argentine H ~4.0  
 America Canada ( washington ) H 6,4 "350 H since february" ( the highest increase in short term since 2008 " ( last erupt V ) ( last H ~9 in 1700 )  
 Philippine S. H 6,5  
 France Nante 30 km S.W. H 2.6 17h25

07.14.24  
 America Canada , N. Carolina ) Sparta (town) Mt. St. Helen H 2.2 05h44 ( 16th of 2024 , 4th of the July month ) ( 21 in 2023 ) ( "The state is not known for being a center of seismic activity"  
 Africa 46kms N. of Tiziouzou (town) Algérie Méditerranée (C3,W2,BW,EE,top) H 3.3  
 C0,ES H 4.1 19h46 (Urumqi time) , E. Kazakstan H 4.3 13h31 , H 4.2 08h18 (GTM) , H 4.2 12h04 (urumqi time) , H 4.1 11h22 (Almaty time) , H 3.3 13h18 (Urumqi time) , H 3.9 15h15 ( urumqi time ) , lac Issyk kul Jetisu, 10,7km N.E. of kapshagay, Almaty oblsy Kazakstan , H 3.5 14h19 depht ~10km (Almaty time) ( H between the two others smaller lakes a little bit higher )

07.15.24  
 C-2,F,C-1 ( or C4,ES) (48.68760°S 106.781°E) H 5.0 01h59 depht ~10km  
 C0,ES Altai Mul'ta "South West Siberia" ( C0,W2,EE,top ( or rather "over wing" , the return of the displaced mass ) ) H 4.1 depht ~10km  
 C2,ES Azores 247km N.E.Funchal Madeira island H 4.2 12h44  
 C0,ES H 4.0 06h35 ( Almaty time ) , H 4.1 05h41 (~Barnaud time) , Mongolia H 3.4 18h19 (GTM+7) , H 3.8 09h55 (GTM) , H 4.0 06h18 (ur time) , H 3.5 07h15 ( al time ) , H 3.6 21h45 ( ur time ) , H 3.8 17h16 ( ur time ) , H 4.2 17h14 ( ur time ) , H 3.4 16h07 ( ur time ) , H 4.3 15h21 ( ur time )  
 Pakistan E. Loralai(town) Balochistan loin au S. d'Islamabad(town) H5.2 02h35 (karachi time) , Balochistan H 3.5 02h33 , Balochistan H 3,5 13h33 (karachi time)  
 Turkey H 3.6 24h23 (Istanbul time) , H 3.5 10h03 (istanbul time)

## References

in addition

c0,es "the big one" (01.22.24)  
<https://eos.org/articles/magnitude-7-0-quake-rattles-kyrgyzstan-china-border>

c0,es document  
<https://www.irishexaminer.com/world/arid-41314957.html> "a seismically active region, though earthquakes of this size occur somewhat infrequently".  
<https://earthquake.usgs.gov/earthquakes/eventpage/us7000lsize/pager>

c0,es station in direct ( karakol )  
[https://www.iris.edu/app/station\\_monitor/#Today/KR-PRZ/webicorder/](https://www.iris.edu/app/station_monitor/#Today/KR-PRZ/webicorder/)

co,es. doc in add  
<https://www.sciencedirect.com/journal/earth-science-reviews/articles-in-press>  
[https://www.researchgate.net/figure/Simplified-geological-map-of-the-Chatkal-Kurama-terrane-of-the-Middle-Tianshan-and-the\\_fig2\\_360364273](https://www.researchgate.net/figure/Simplified-geological-map-of-the-Chatkal-Kurama-terrane-of-the-Middle-Tianshan-and-the_fig2_360364273)

c2,es ( H 4,5 , 07.01.24 )  
<https://www.theportugalnews.com/news/2024-06-27/azores-raise-alert-level-for-santa-barbara-volcano/90228>

C2,W2,EE,top  
<https://www.tehrantimes.com/news/501768/Almost-475-earthquakes-shake-Iran-in-a-month>  
 "The Strait of Hormuz region in the south of Iran has the highest seismic activity in the region and its formation is related to the continuation of the convergent movement between the Arabian plate and the central continental plate of Iran."

c3,es ( ea,c2,f,a,b,c3 ) visible  
<https://www.nasa.gov/image-article/cloud-vortices-off-saint-helena-island/>  
[https://www.nasa.gov/wp-content/uploads/2023/03/709526main\\_cloud\\_vortices\\_full\\_full.jpg](https://www.nasa.gov/wp-content/uploads/2023/03/709526main_cloud_vortices_full_full.jpg)  
 "this true-color image of St. Helena Island and the band of wind-blown cloud vortices trailing towards the island's leeward side.  
 St. Helena Island is a tiny island lying approximately 1,860 kilometers (1,156 mislands) west of Africa. Volcanic in origin, it has rugged topography with steep, sharp peaks and deep ravines. Wind, which can blow unimpeded for hundreds of mislands across the ocean, strikes the face of the mountains, and is forced around the unyielding terrain. As it blows around the island, the air spins on the leeward side, much like a flowing river forms eddies on the downriver side of a piling. The spinning wind forms intricate - and mathematically predictable - patterns. When clouds are in the sky, these beautiful patterns become visible from above. "

co,es grow ( e.g. of bad approach ) , sat. view  
<https://www.frontiersin.org/journals/earth-science/articles/10.3389/feart.2021.793890/full>  
 "The convergence across the Tianshan ranges is approximately 15-24 mm/yr" ( 2100 views in 02.2022 , is back in news in 07.2024 )  
[https://www.nesdis.noaa.gov/s3/styles/webp/s3/migrated/WITW\\_20201104.png.webp?itok=Y28vjH5v](https://www.nesdis.noaa.gov/s3/styles/webp/s3/migrated/WITW_20201104.png.webp?itok=Y28vjH5v)  
<https://www.ecns.cn/m/hd/2023-11-21/detail-ihcvcsuf3224103.shtml>

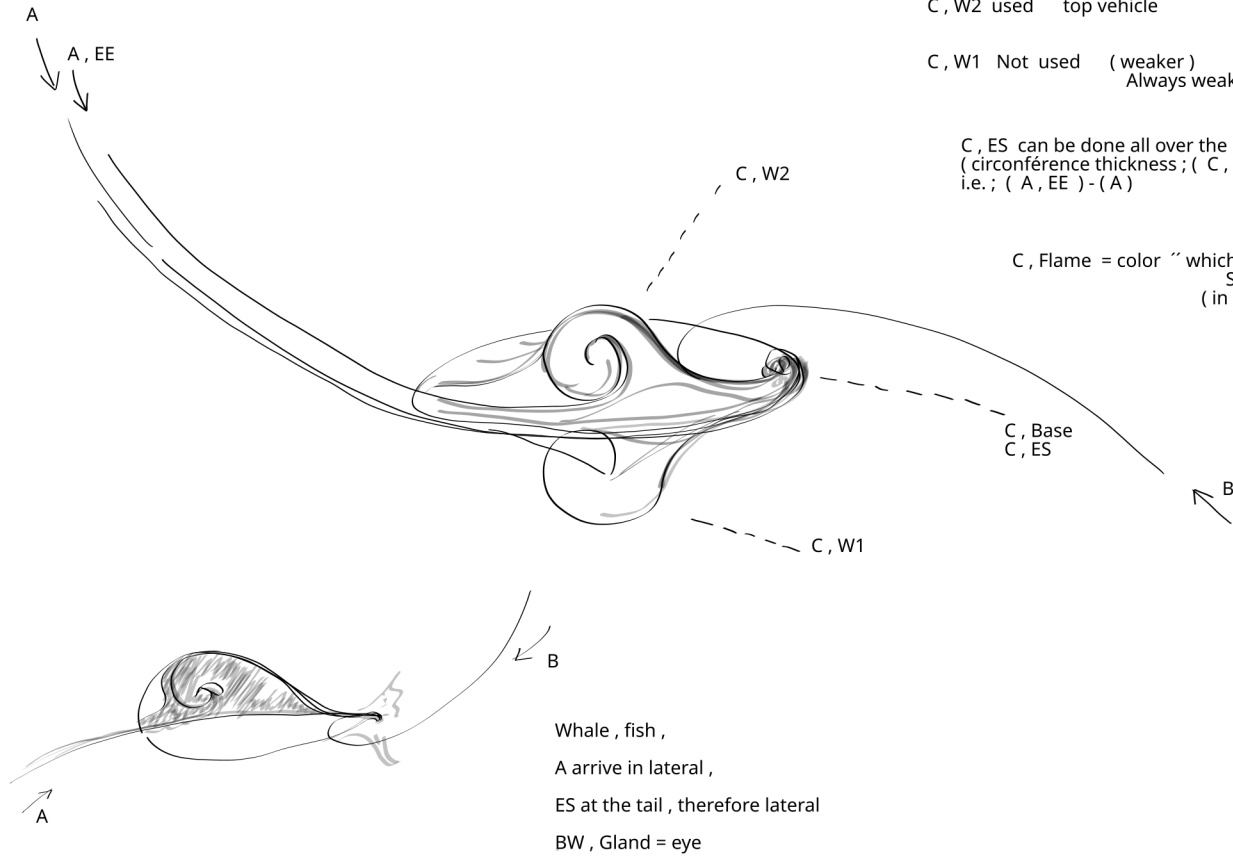
(C2,w2,ee)x(c3,w2,bw,top) , es ~07.03.24 wow .. fascinum  
<https://img-s-mnsn-com.akamaized.net/tenant/amp/entityid/BB1ptSg9.img?w=768&h=503&m=6>  
<https://www.msn.com/en-us/news/world/stunning-pictures-show-mount-etna-explosion-in-detail-as-flights-disrupted/ar-BB1ptE6a>

SSS Following

C, W2 used top vehicle  
 C, W1 Not used (weaker)  
 Always weaker

C, ES can be done all over the circumference.  
 ( circumference thickness ; ( C, W2, EE, Bottom ) - ( C, A )  
 i.e. ; ( A, EE ) - ( A )

C, Flame = color " which turn "  
 Sometime  
 ( in stationary )



SSS oak cork

Machine, ethics, consumption of e., where, when, how, why, psychological self-preservation, "justness" etc. automatic respect "necessity" coherence etc.

The KRW is the message itself

No transport without an invitation message

In the years 40-50, many saucers came to deactivate the bombs, play a military role to prevent the destruction of the EA, and, them too, participate in the fight against the deserts and the climate warming, ( the pain of the celestial body earth ) That they were called by some ET present on earth or by the earth itself, sending signs of distress by its Anamole, ( the most probable ) by contacting others celestial bodies ( and therefore tribes/people ( "white cells" of these celestial bodies) or by humans or other animals here who had more awareness and knowledge of the facts and history, it does not change much.

( ☉ think that this is the 2nd case . engender the coming at the right moment . )

Should know that

"Medium is the message" or rather "Message is the medium"

that it is it which guide to the emittor . ( Should have, to speak in " Scientist earthly GIjoe " , some listening stations For administer them at their scale . ) and Should propulse their jewels of vehicle with the message itself .

( It would be the perfect parade to the guilt of visiting other tribes/peoples, just as mortals, but less advanced, by not giving them known remedies and technologies, nor to "Communicate" for the infinite complaints of dyings, nor to save others oppressed species, destroyed by the sadistic food carnage here, etc. But to let them alone to cope themselves.

( and especially to that of consuming the e. of "stranger" entities ( for some machines, Transports, etc. especially near the soil ).

That they are gone or remained depends of the messages, of the emitter, quality of the anamoles ( of the EA and of others ), emittor health . ( e. possibly provided at the message, as a refund of defrayment )

SSS oak cork

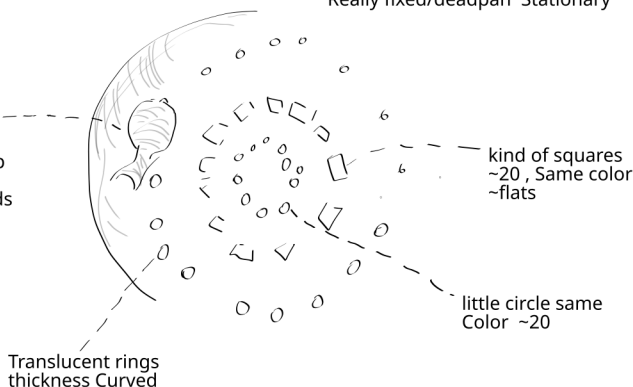
add

Tehran ~05.30.24

~ 4 or 5 video shows  
 fly low no rotation

Round ~16 lamps . .  
 Really fixed/deadpan Stationary

Vampa  
 blue cyan  
 X 15-16  
 Lower part  
 move from top  
 to bottom  
 Turned towards  
 ext.



"So that never more a moment be magic"

SSS

oak cork add

(~Sun)

05.12.23  
one year ago

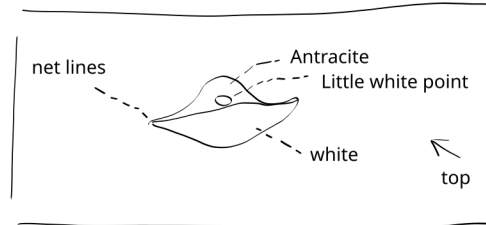
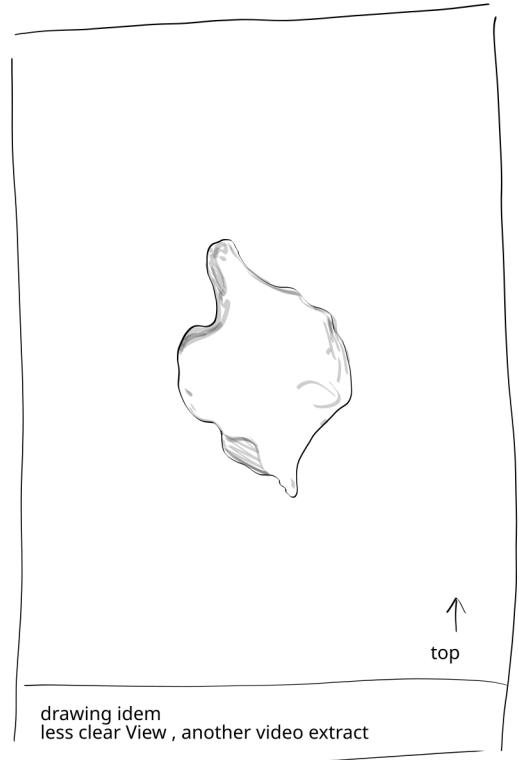
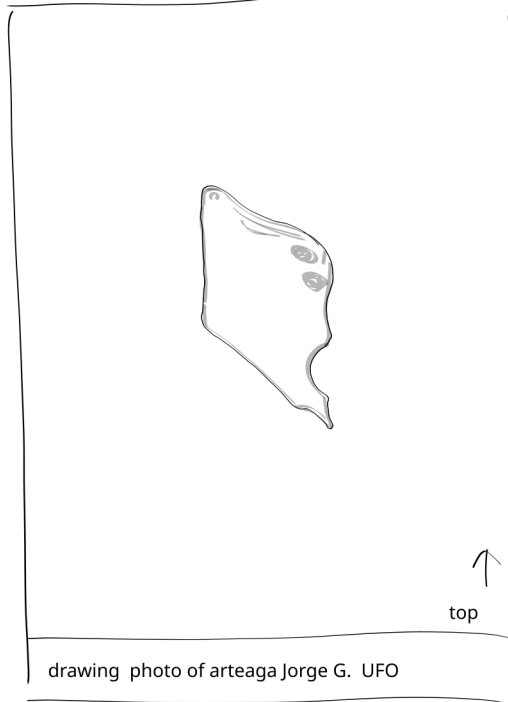
Colombia Medellin  
Antioquia  
(C3,W1,BW,top)  
(= input of ((C2,W1)X(C3,W1))  
(mezzo-America))

Video , 0.12s-0.13s 720p  
of Arteaga Jorge G.

~3.75km high  
View from the "cockpit"  
of a little helix plane.

Sun

Advertising for Brand;  
"la (d) bible"  
at the top of the Video ,



UFO goes straight, a little higher than cockpit

SSS

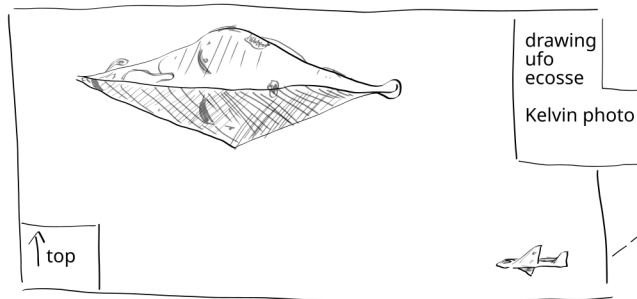
oak cork add

08.04.1990

scotland ( near Angleterre )  
near a mountain,  
photo taken by someone in  
"weekend" in a forest,  
trough the trees, above of  
the vallee , a little above the  
horizon.

Kelvin photo

A military plane  
("avion de chasse" ; hunting  
plane , ... FR.)  
visible at the right



At the left end , seems being sharp .

At the right end , seems a ball .

(the top of the side of above is  
more curved that the bottom of  
the side of below )

"Jet"  
fighter"

~ 2 littles caliginous zones in  
curve and symmetricals

( again The white stain/zone , but  
lower )

" a promise to make "

SSS

oak cork logs

E = UFO , Saucer , ... ( Error ; going to adventure , to wander , ... LAT. )

D = Document

07.26.23

USA congres UFO , video duration ~2h45 D , public conference at congres with 3 hierarchic superiors military Navy etc. , David Grusch , Craves ... " whistle blower" , " 1th time since ~50years" ( repetition ; military who have seen , politics , fear of people , " true/not true ?" , " threat for the people ? " technologically superior of us" etc. ) "New Jersey 294 sighting in 2024"

~05.14.24

Canada alaska Winnipeg River

E ~10h , more than 2 , ( 4 or 5 ) , seems , " Very big" , yellow , oranges , whites , in clouds .

06.05.24

America USA Colorado E 01h00 , 1 disque appears , black , three level of windows , stationary then goes to the E. , " Several hundreds yard long " ( "plusieurs centaines de metres de long" FR. ) , ( ~ 3320 ' E ' have been seen in Colorado in 2024 " )

06.30.24

England " a paper of Harvard academic " D ( @Nypost ) , " UAP Unidentified aerial phenomena " ( ~"PANI" "Phénomène Aerien Non-Identifié" FR. ) , " NHI Non human Intelligence " ( "INH" "Intelligence non-humaine" FR. ) , " that are already present in Earth environment in some Sense " ( " qui sont en quelques facons , déjà présents dans l'environnement de la terre" FR. ) , " earthbound angels " ( " des anges liés à la terre " .FR ) ~ " that exist alongside us in distinct stealth " ( " qui existent a nos cotés , clairement en furtivité" FR. ) , " More magical than technological " ( " plus magiques que technologiques " FR. )

Thailande Prachinbuni Prachiwanarom

E 1 Sur le lac , plus de 35 secondes , then while going . lights towards the persons who have seen it . Blues , soft , silencious . ~ " we could see the lake animals happy , the fish mades jumps above the surface " , ~ " I think that in some way , the ufo recharged at the lake "

A LG life formula edit ; " correction " R.

Change from ;

TCDR

to

CTDR

Charge before the Tension

LG CS Species 'ellyfish Following Salps ( long Jellyfishs ) " Zanzibar " etc.

order family sub-family genus of Cyclo Salpinae; genus of Salpinae; ( between brackets; the number of species of each genus/gender ) makes some " chains "

-Salpida - Salpidae - Cyclo Salpinae - Salpinae - Cyclosalpa (9) - Helicosalpa (3) - Weelia (1) - Trausteata (1) - Thetis (1) - Thilia (7) - Soestia (2) - Salpa (2) - Ritteriella (3) - Brooksia (2) - Ihlea (3) - Metcalfina (1) many are really formed of Cores side by side , others are one Core unique there are some variations of Core to study.

References

jellyfish , salps Cores side by side https://upload.wikimedia.org/wikipedia/commons/archive/d/d7/20190912064557%21Salp\_colony%2C\_Aorangaia\_PA171899.JPG https://upload.wikimedia.org/wikipedia/commons/d/d7/Salp\_colony%2C\_Aorangaia\_PA171899.JPG jellyfish , salps Core unique https://upload.wikimedia.org/wikipedia/commons/thumb/c/c3/Thetys\_vagina\_2709281.jpg/1024px-Thetys\_vagina\_2709281.jpg

LS LG invala

You are formed of Cores , You are crossed of Anamoles , as everyone , but have a main one . You are , basicaly , blue or violet or green , but sometimes you color yourself otherwise . You are rather intermediare , between the Cores of the EA and those of the beings by whom you pass , that you nourish , extinct , direct or stop , etc . You are smarter than me , but less than the EA . When you go around for a walk , often it rains where you are , because you attract what there is above and give it back all around you , or through , in white . You also have a sexuality . I don't know your age , I don't know when you do . You have an incredible patience , and at the same time , you like to move . You are basicaly depressed , since there are not many people who are not afraid of you . You must be , say , 100 m high , or more when it is good weather " invala "

LS EA grandeur

EA , C2 is more than 80,000,000 times larger than my jaw ( ~15 cm ) for example . The 2nd phalanx of its index ( ~2 cm ) is more than 7 times smaller than my jaw ( ~15 cm ) for example . The 3 works samely and have same shape . And I am terrorized by the phalanx . At whom my jaw have to talk to ? It has never seen EA , C2 as a whole , and however have speak to it . She has never spoken to her index as a whole , and seen her however . My mouth silent itself or speaks in an order of magnitude of 600 millions times .

EA , C2 is more than ~12 000 000 times larger than my chest ( ~1 m ) for example , and Italy more than 1 000 000 times .

LS A

. A blue flower in a field of blue flowers , discovers that it is blue . It want to say it , but a flower , it does not speak . And if they were speaking , they would say that they are not blue . They would be lies and insuportable . But if a blue flower it speak , if it is a field of blue flowers that speak , they all lie if one ask them their color .

. A Rambler in a country of rambles , discovers that he ramble himself . He wants to work with the others rambles . But a Rambler , it does not work . And if they worked , they would work for not being rambles . They would be policeman , customs officers , prison guards , bureaucrats , computer scientists , and insuportable . But if a Rambler it works , if it is a country of rambles who work , they are all policeman , customs officers , prison guards , bureaucrats , computer scientists if one ask them to work .

A Rambler who wants to work hears a blue flower saying that it is blue . In a field of lies flowers , in a country of policeman , customs officers , prisons guards , bureaucrats , computer scientists . In a field where it speaks of yellow , orange , gold , red , which says to be green , and shouts being brown , between the commissariats , the customs , the prisons , the offices , the smartphones of a country .

The Rambler worker listen the flower and writes that it is blue and publishes it . The blue flower looks at the Rambler and sings the work . He pours it some water . It open him its petals .

An Anamole of Cores in the infinite of the Anamoles of Cores , discovers that it is an Anamole of Cores . She wants ... , but a Anamole of Cores it does not ... . And if they ... they would be ... and insuportable .

An Anamole of Cores ... an Anamole of Cores ... that she ... .

LS Ravage language star

astre ( FR. ) ~ aster ( LAT. ) star ( EN. ) :  
( Celestial body , earth , sun , etc. )

Not possible to do the slightest internet search or other with this word without falling on the mean " famous people " which will inevitably send back to " the sex it is cool for me but bad for you who envy me or who have not the money etc. " Everything simply says ; " there's no others celestial bodies " & " people are more important " It makes a dichotomy/separation between " cosmic " and " living " ( people , make-up animals ( and more an animal has the look animal ( i.e. has sexuality ) and the more he/she is made up ) , it makes a dichotomy between earth and the others

Celestial body ( EN. ) Cannot be suitable for the earth ( "celestial " )

( You might as well ask a machine that only says "yes"; " I am wrong ? " Except that is really specially targeted this word .

LS Ravage language orgone

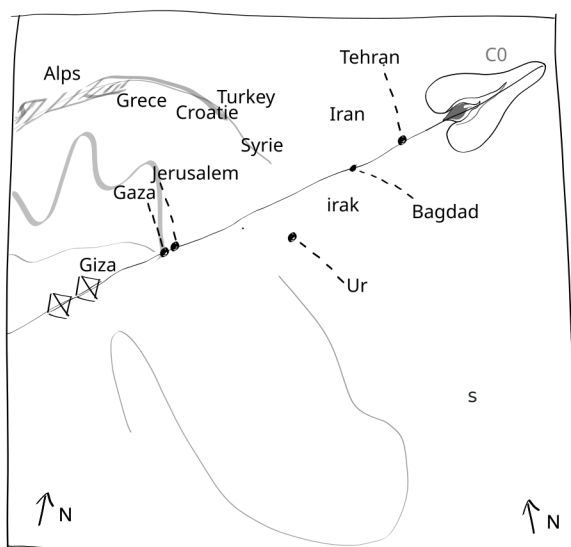
" orgone " est ciblé avec un nom de maladie : " orgonite " ( qui fait penser à maladie ( genre " gingivite " , " autite " , " sinusite " , " pharyngite " , " gastrite " , " sistite " , etc. ) ( Tout comme les suppressions d'articles , ou bien par " c'est un jeu pour avoir du sex par une machine " , ou bien " n'ai pas de sex ! lui n'en avait pas et c'était un grand homme " , etc. )

AE EA architectural forms Pyramids

( EA , life Form , specie , " homo sapiens " )

C-1 , F , C0

Egypt , Cairo (town)



2 great pyramids of Giza are on C-1 , F , C0 ,

( The all is aligned with Gaza , Jerusalem , Bagdad , Tehran , Then Tian Shan? )

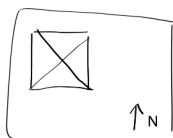
Their diagonals are aligned between them and in the same direction .

It would be an obstacle , like a knife .

There is a well of the other side . Does it collect the water ?

C0 , F , C1 ( ? )

Kula peninsula , Top of Finland ,

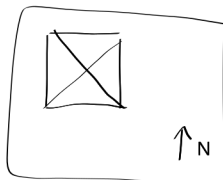


2 pyramids  
~60 m high.  
9000 , ~ -4000 years

A bit in the center of China (country)  
Xyanyang (town)  
34°21'42.5"N  
108°38'24.2"E

C2 , ES

Azores , just next to Joao de castro (submarine volcano) ~1600km from portugal ("1/3 of the distance to the USA")



exactly on C2,ES  
~60m long and large at the base.  
Pyramid under the water dated since ~20000 years or more . Discovered in ~2013 by a navigator with a GPS, then by the Portuguese Navy.  
Square , like those of the Incas for example , "cardinaly" oriented



Nowhere  
~ 125M wide

References

c-1,f,c0 Giza  
<https://historicaleve.com/orientation-the-pyramids-of-giza/>  
"the ceremony of tightening the rope itself, mentioned in the records of a ruler from the First Dynasty."

c2,es  
<https://www.thevintagenews.com/2015/12/16/40054/>  
" There is always a small chance that an advanced and intelligent civilization found some high energy potential at this spot of the world and decided to build the pyramid in order to harness that energy. Energy channeling has always been connected with pyramids and this one is no exception. Furthermore, some ancient pyramid researchers believe that there are two more pyramids located in the vicinity "

mezzo am  
<https://www.bbc.com/future/article/20160812-the-giant-pyramid-hidden-inside-a-mountain>  
"The pyramid was built to appease the "feathered serpent"

nowhere , " under gobi desert " 34°21'42.5"N 108°38'24.2"E  
<http://atlanteangardens.blogspot.com/2014/04/mysterious-structures-of-gobi-desert.html?m=1>  
"numerous structures across the Gobi desert which are likely many thousands of years old, including massive pyramids. These enormous Chinese pyramids are similar to the pyramids of Giza in size, alignment and orientation."