


djeleas

EN

## CONTENT

- |                      |           |    |
|----------------------|-----------|----|
| - A , LG , CS , ...  | following | p2 |
| - AE , LS , CS , ... | following | p3 |
| - References , ...   | following | p8 |

A Core Following



Very charged = put aside/swerved/moved apart ( the 2 wings )

T C ( Tension - Charge )

( the e. goes to the edges, rearward )

( the extensible part goes back toward the rear )

A and B are contracted , tight Whirl



Less charged = alongside/bring near/close ( the 2 wings )

D R ( Discharge - Relaxation )

( the Exit of the Superposition was made ,  
Because the extensible part is raised to the Nucleus of the Flame of the Core ( the hole ) ,  
the e. can pass/go over , that accumulated on the Edge of the Wings is discharged by here .

LG Species Jellyfish



T C

it is possible that a  
Jellyfish  
Be made up of several cores side by side  
( rather than following themselves )

here with 3 Cores

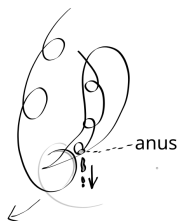
GB<sub>CS</sub> Mugissement



Imparable , voix se fait toute seule  
( pleinitude )

Anamole Orgonome , Core Poitrine , Flux general , Entrée Superposition = mugissement

GB<sub>CS</sub> Defecation

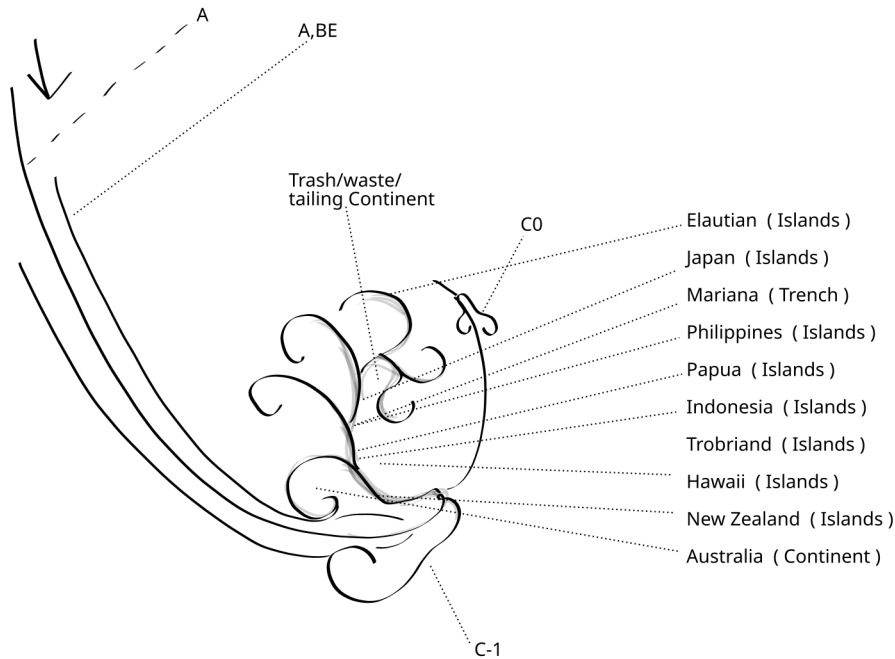


Seulement quand  
flux general/sexuel  
s'avance en Pelvis C1  
et laisse passer flux ingestion

⊙ Senti la courbe  
Pelvis C1 ( A X B )  
( arriere , au dessus )

Anamole Orgonome , Core Poitrine , Flux ingestion , Sortie Superposition = defecation

AE A Earth forms continents Pacific C-1,W1,BWR



The Earth Anamole curves itself at this location, the interior of the curve is on the side of the Wing 1 of Core -1  
 The BW of Wing 1 is formed with the EE of A of the arrival Flow of the earth .  
 This Flow being very strong and being on the curved side, there are too much , too quickly, the EE of W1 then continues above, at the exterior of the main BW already formed ( Australia ) and will make others BW along of the EE of A of the arrival Flow .

All these Islands ( of Pacific ), Trench , Reliefs ,  
 It is an overflow , splashes , an excess , an Too much . A Relief of Superimpositions which are made several times .

Tailing Continent  
 is at center the exterior of C-1 , W1, EE  
 ( Because it makes an anti-BW ( in the other direction ) ( with GTs in the usual direction )  
 A BW Reverse ;  
 BWR

C-1 , W1 , EE , BWR  
 fill all the Pacific ,  
 comes into contact with  
 C2 , W2 , BW at the W.  
 &  
 C2 , W1 , EE at the E.

AE Earth Anamole earth global warming solution

A bridge,  
 in ( C2 , W2 , EE )  
 above ES Tian shan

or

A tunnel  
 in ( C0 , ES , at the End/after )

AE letter essay

It seems that C0 , ES has been unlocked since a month  
 It means e.ai everywhere ( visible at the EE etc , of the Cs of the AT

Will going to have to accompany it for it to heal his wound ( Saharasia F. ~6000 years or 7000 )

' But still have to be able to deny/disown an entire program '

X. of Verkhoyansk (C0, F, C1) after Tian shan

4000 ou 5000 tonnes of "green gaz" per year evaporate from there. ("greehouse gas") ("Methane")  
e. ...

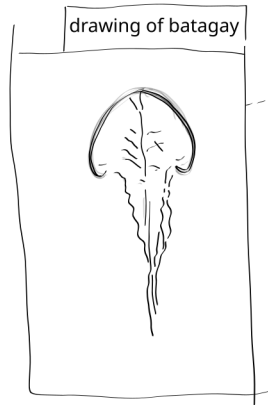
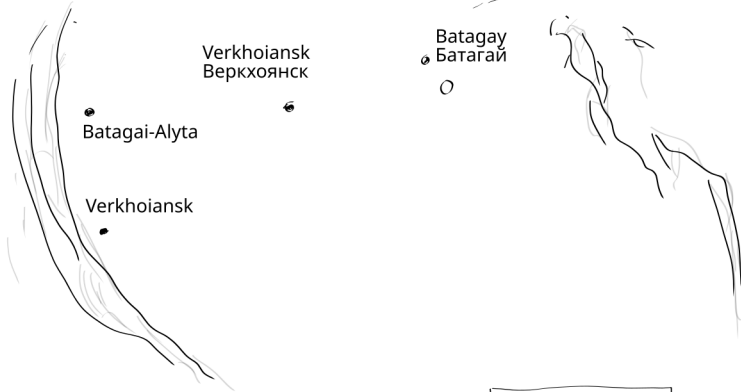
increase

increases in size every year

(form beginning of a Core (a crack and a curve at the end, dispheriloide) (with only the base forming)

say that created in ~1950, seen by satellite in 1960 and passing from 750M long to 990m in ~3 or 4 years.  
~10,30 m/year

a search on "Siberia" in news only gives this today.  
"200 acres across, 300 feet depth (~91 M deep) (~1000x900m length and width)



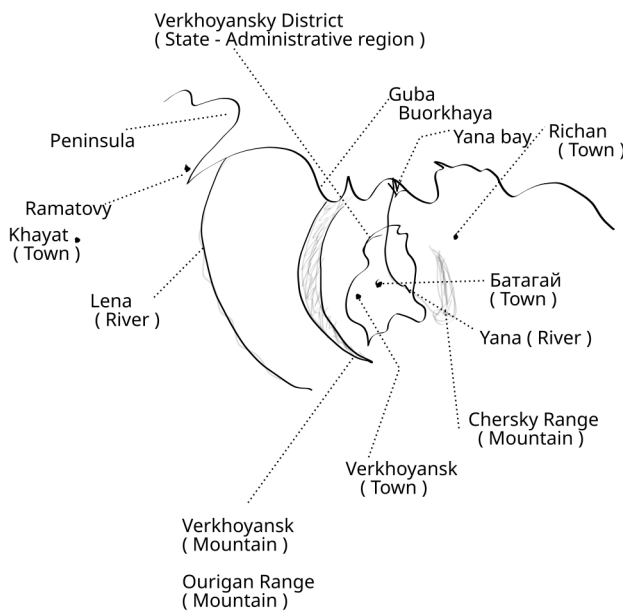
the EE of the "head" is several meters thick, Clean, Straight, as if cut, blue!

the bottom of the interior crater is gray and Green, a small river at the center, with Vegetation

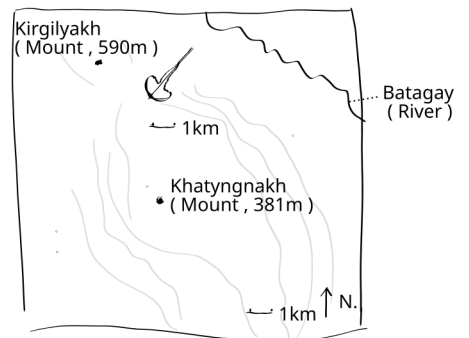
the entire on a Hill between others

AE EA Batagay Following

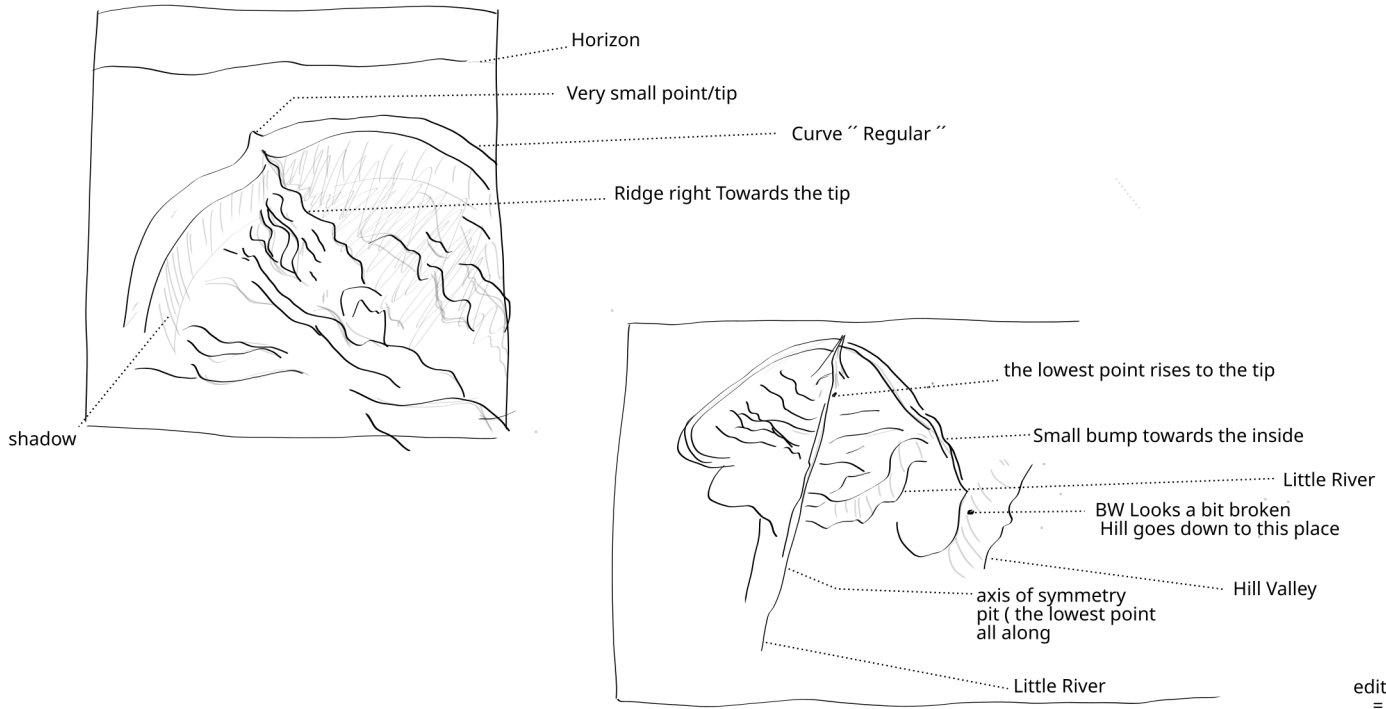
67°34'49,8" N. 134°46'19,3" E.



"Batagaika"  
"Permafrost crater"



AE EA Batagay Following



edit after =

AE EA Batagay Following  
edit next day


Batagay, although it is exactly right on the route C0, F, C1, is turned not towards the North, But towards the South West, ( well, the curve of the supposed Core in formation. It shouldn't. Unless it is in the other direction, the tail of the tadpole toward the side of the entrance, and the curve made by the rear of the ES, i.e. that it should be directed towards Tian Shan. But its trajectory seems to vise/aim further to the W. than Tian Shan. almost lateral.

☉ do not know, all the maps and Satelite view are troubled for the Tian shan.

AE hypotheses

Will be either an ocean, or a mountain, or a tunnel,  
 Either a Break (of C2, W2), or a new Continent.  
 In all cases it is a new core that is forming ( well, in the same way )





A Core arriving at an angle between  $\sim 10$  and  $80^\circ$  on a plane leaves this imprint of its passage .

Core facing towards the plane

Circulation of the e. , heating the Ground , the ice melts , taking away the sand/clay/silt , earth/soil , bones, etc. with

AE The Anamole of the Earth has been unlocked between Tian Shan Mountain and Verkhoiansk mountain by the External Edge of the second Wing of the second following Core .

It fight itself to get its way between C0 and C1 .

has implanted in Batagay.

LS This is a lesson , the greatest that it or she or he , the earth can give us . of how we can fall asleep ( a bit like ) , block ourselves all Alone forgetting our way ( a bit like ) then to Wake up ourselves

Becoming aware and fight to do it Again .

LS We have won a battle . against the wound .

( Bat-gagn("to win" FR.) Aurore , Bataille ...

LS epilogue hist dj " faith can move a mountain " plus a new arrival and still struggles to move his heart . Pierced by the Sun herself

© find itself with more than 10 shaking and growing mountains ,

letter essay

Is it too much to ask to be a little proud ( not of me , I don't care ) But of having been part more or less active in these discoveries ? in particular of the EA . ( Especially you Mr. Demeo for the precise description of the geographical area of Saharasia )

Here , some effects , observed , to give you a better idea of the dynamic of EA

Auroras of ~ May 10, 2024

they have not been anywhere other than in EE on the entire planet , because this is where it circulates . That is to say , not in the center of Australia for example , But in New Zealand , New Caledonia , Indonesia etc . . They were visible for 2 things ;

1 : Because We are at the peak of the so-called " Solar Spot " . ( which on the sun is only an effect ( the visible whirls ) of the same phenomenon that is happening here ; the trough or the summit of the galactic flow where We ArE , as well as the Sun and the others . ( every 11 years ) . It has for effect , stimulating the energy already here and making it visible in a lot of colors ( the rays of the current G. are visible across the Cores of the sky of here ( it makes sorts of almost straight tubes towards the ground )

2 : second thing , right here , On earth , the Anamole of our celestial body has started again to circulate a little more properly since a few months , Which has had the effect of filling the sky/Heavens again in the places where it was no longer circulating . i.e. a larger quantity and some Cores more easily visible therefore .

Volcanoes , earthquakes , etc.

Still to get a better idea of the dynamics of the EA , here , some places of Volcanoes and earthquakes over the last 7 months . Of which the most telling , for what is said here ( the restart/Re-establishment of the EA in a more suitable manner ) is obviously the Iceland Volcano . In C1, ES , Quite simply. which has not happened for more than 800 years ( date when there was a small " ice age " on the earth ( a drop in temperatures )

Recommendations on flight plans appeared in the media these days , showing " turbulence " in places where the flow passes .

Always to give you a Better idea of the Cores and anamoles which Circulate in us , above , below , on This celestial body and on the others , Here are two others photos of aurora having exactly the shape of the Core , ( in addition to the one already sent ( which it , is free of rights )

Finally ,

We have won a battle

Here is a photo of a new phenomenon appeared , some 50 years ago , right next to the Verkhoyansk mountain . Nearby the city of Batagay . " a crater " , " a gate to hell " , " a tadpole " ; so called which Recently makes the headlines of the American media because this phenomenon is active , and greatly . It's about , neither more nor less , of the proof that the EA makes itself its way back between C0 and C1 .

If this is true , and it is , it means that everything that is blocked behind C0 , which makes the Big Flame of our earth , i.e. its wound ( which causes Earth Global Warming ) has a chance of Go over/go back/resit finally return to the other side of C0 . That is to say to calm the Flame , that is to say , here we have the Only possible Solution to the exit of the conflagration of the earth ( and therefore of the Behaviors of all its animal species , become aggressive ) which is taking place almost without interruption since ~6500 years ( According to Dr. Demeo and the late R. )

Is this starting to speak to you or do I still have to down about 30 bottles of Rum , ( something that I have done since the discovery of the EA ) to forget that I am all alone ? There are still people , and near/next to C0 , who are playing/make toy with the nuclear bombs . Only One which explode at this place at this moment and it is literally the end of our celestial body/star . ( by disturbing the flow )

PS , I add that the ETs are indeed Real , that they came after the 2nd world war to cease/Stop these explosions . only for that . I have never seen one , but I can affirm that if I were them , I would not have done better , than just playing this Military role of disarmament .

In short , we are all concerned by This flow between C0 and C1 . whether it be me , the ETs , you , the most stupid/liars of Religious or despots , Patriarchs , all the Scum of devourers consuming animal flesh , whether it be the living Gods, Goddesses here , whether it be the worm of the fly in the trash , or the earth itself in it's whole .

Cordially

Djeleas

References Aurora

( Aurora borealis , Aurora australis , ... LAT.)  
( Eos , Selas , ... GR. )  
( Jíguāng , 極光 , ... CHI. )  
( Northern light , Southern light , ... EN. )

Au = Aurora  
..... = Quality of the view  
X2 = Number of Wings visible  
G = Galactic Flow visible

Au ... X2  
EA,C2,W1,BW,EE  
<http://blue-moon.ca/yukon/0699-01.html>

Au ..  
C1,Base  
[https://apod.nasa.gov/apod/image/1509/Auroralceland\\_Necchi\\_1280.jpg](https://apod.nasa.gov/apod/image/1509/Auroralceland_Necchi_1280.jpg) x1

References Aurora Logs 24.05.10-11

Au ..... X2  
C1,W2,EE  
[https://image.hkhl.hk/f/1024p0/0x0/100/none/69aee6f78986465e9c3cd20a52a7e129/2024-05/5\\_13\\_2.jpg](https://image.hkhl.hk/f/1024p0/0x0/100/none/69aee6f78986465e9c3cd20a52a7e129/2024-05/5_13_2.jpg)

Au .. ; symmetry  
C1,Base  
[https://img.news.ebc.net.tw/EbcNews/news/2024/05/28/1716909386\\_75771.jpg](https://img.news.ebc.net.tw/EbcNews/news/2024/05/28/1716909386_75771.jpg)

Au ...  
C2,W2,EE  
<https://www.varactu.fr/wp-content/uploads/2024/05/aurore-boreale-sud-est-min-600x450.jpg>  
[https://france3-regions.francetvinfo.fr/image/ESMG\\_H5Cub3Hvi2P8lhUZ0W0Ygl/0x268:5120x3148/800x450/filters:format\(webp\)/regions/2024/05/11/whatsapp-image-2024-05-11-at-08-57-25-663f1a246a180826027585.jpeg](https://france3-regions.francetvinfo.fr/image/ESMG_H5Cub3Hvi2P8lhUZ0W0Ygl/0x268:5120x3148/800x450/filters:format(webp)/regions/2024/05/11/whatsapp-image-2024-05-11-at-08-57-25-663f1a246a180826027585.jpeg)  
<https://france3-regions.francetvinfo.fr/image/4wvNPRBVhQXkGmJ8y0EfWVnjQ/1600x1066/regions/2024/05/11/whatsapp-image-2024-05-11-at-08-45-09-663f198a03f3c972196685.jpeg>

Au .  
[https://pictures.laprovence.com/cdn-cgi/image/width=256,format=auto,quality=80,trim.left=0,trim.top=180,trim.height=540,trim.width=960/media/2024/05/10/441866650\\_756341256653737\\_2861868618775298372\\_n.jpg](https://pictures.laprovence.com/cdn-cgi/image/width=256,format=auto,quality=80,trim.left=0,trim.top=180,trim.height=540,trim.width=960/media/2024/05/10/441866650_756341256653737_2861868618775298372_n.jpg)  
[https://www.francebleu.fr/s3/cruiser-production-eu3/2024/05/72f1d236-eeb7-4ed6-8562-ce1e760620f1/1200x680\\_sc\\_image.jpg](https://www.francebleu.fr/s3/cruiser-production-eu3/2024/05/72f1d236-eeb7-4ed6-8562-ce1e760620f1/1200x680_sc_image.jpg)

Au  
C-1,A2,BE,Haut  
[https://la1ere.francetvinfo.fr/image/\\_rx5LUstUT\\_Qp9TJ\\_MUyqDDqP2s/0x67:1280x787/800x450/filters:format\(webp\)/outremer/2024/05/12/whatsapp-image-2024-05-12-at-09-10-18-663ffb9b64af5194221168.jpeg](https://la1ere.francetvinfo.fr/image/_rx5LUstUT_Qp9TJ_MUyqDDqP2s/0x67:1280x787/800x450/filters:format(webp)/outremer/2024/05/12/whatsapp-image-2024-05-12-at-09-10-18-663ffb9b64af5194221168.jpeg)  
[https://la1ere.francetvinfo.fr/image/vNQriMgzMi3zl0F4QTownAtpHoY/0x67:1280x787/800x450/filters:format\(webp\)/outremer/2024/05/12/whatsapp-image-2024-05-12-at-09-11-13-663ffbef1330e491853389.jpeg](https://la1ere.francetvinfo.fr/image/vNQriMgzMi3zl0F4QTownAtpHoY/0x67:1280x787/800x450/filters:format(webp)/outremer/2024/05/12/whatsapp-image-2024-05-12-at-09-11-13-663ffbef1330e491853389.jpeg)

Au .. G  
C-1,W2,EE,Base  
[https://www.newshub.co.nz/home/new-zealand/2024/05/aurora-australis-rare-geomagnetic-storm-likely-to-put-on-another-spectacular-show-over-new-zealand-skies/\\_jcr\\_content/par/image.dynimg.full.q40.jpg/v1715558031680/v2-aurora-supplied+%287%29.jpg](https://www.newshub.co.nz/home/new-zealand/2024/05/aurora-australis-rare-geomagnetic-storm-likely-to-put-on-another-spectacular-show-over-new-zealand-skies/_jcr_content/par/image.dynimg.full.q40.jpg/v1715558031680/v2-aurora-supplied+%287%29.jpg)  
[https://www.newshub.co.nz/home/new-zealand/2024/05/aurora-australis-rare-geomagnetic-storm-likely-to-put-on-another-spectacular-show-over-new-zealand-skies/\\_jcr\\_content/par/image\\_738944315.dynimg.full.q40.jpg/v1715558055218/2024\\_05\\_11\\_Aurora\\_Pano+8.jpg+%282%29.jpg](https://www.newshub.co.nz/home/new-zealand/2024/05/aurora-australis-rare-geomagnetic-storm-likely-to-put-on-another-spectacular-show-over-new-zealand-skies/_jcr_content/par/image_738944315.dynimg.full.q40.jpg/v1715558055218/2024_05_11_Aurora_Pano+8.jpg+%282%29.jpg)

Search log  
EA, Everywhere  
<https://img-s-msn-com.akamaized.net/tenant/amp/entityid/BB1nL2K9.img?w=768&h=229&m=6>

References indications

Aviation recommendations ; News ~24.06.10  
C0,Base (& C3,W1,EE & C2,W2,EE & ..)  
<https://english.newstracklive.com/news/these-routes-face-the-most-turbulence-dont-even-make-the-mistake-of-catching-their-flights-sc25-nu371-ta371-1319826-1.html>  
`` passes over the Tien Shan mountain range. Flights here frequently encounter turbulence, especially during weather pattern changes ``  
<https://www.airwaysmag.com/new-post/most-turbulent-routes>  
`` Following closely behind the Santiago (SCL) to Santa Cruz (VVI) route, which is the most turbulent route is the Almaty (ALA) to Bishkek (FRU) route, which experiences significant turbulence due to its proximity to the Tien Shan mountain range. The complex interaction between mountain-induced turbulence and varying weather patterns make this route one of the most challenging ones. ``

References Batagay

example & document  
C0,F,C1  
[https://www.msn.com/en-us/weather/topstories/mouth-to-hell-crater-keeps-devouring-land-around-it-and-nothing-can-stop-it/ss-BB1onBBo crater' cote verkhoyan](https://www.msn.com/en-us/weather/topstories/mouth-to-hell-crater-keeps-devouring-land-around-it-and-nothing-can-stop-it/ss-BB1onBBo%20crater%20cote%20verkhoyan)  
<https://www.cambridge.org/core/journals/quaternary-research/article/preliminary-paleoenvironmental-analysis-of-permafrost-deposits-at-batagaika-megaslump-yana-uplands-northeast-siberia/6E1CDD9631CF354F08444B50DD2EBE4D>

References in addition

description & measuring station (opened in ~2016 )  
C0,Base  
[https://www.frontiersin.org/files/Articles/515651/feart-08-00110-HTML-r1/image\\_m/feart-08-00110-g001.jpg](https://www.frontiersin.org/files/Articles/515651/feart-08-00110-HTML-r1/image_m/feart-08-00110-g001.jpg) img urumqi (gelao) (\albedo)  
<https://www.frontiersin.org/articles/10.3389/feart.2020.00110/full>  
<https://inspirehep.net/literature/1607687>



References  
 Volcanoes, earthquakes, rain  
 Logs

V = Volcano eruption  
 H = Earthquake ( Horror; tremor, shiver, shaking, ... LAT. )  
 P = Rain  
 F = Fires ( Flogos; fire, ... LAT. )

24.05.15  
 Indonesia Ruang ( N. Sulawesi ) V  
 Indonesia Marapi ( W. Sumatra ) V ( 60 mort.e.s )  
 ( In addition (latest eruptions etc.) ;  
 1883; Pacific Krakatoa V submarine ( the strongest ) ). 22.01.01; Pacific Tonga V ( the strongest ) ( between Jap. et USA ) + tsunami )

24.06.03  
 Japan H 5,9

24.06.07  
 France Annecy H 3,6 (Richter)

24.06.15  
 Island C1 ES V 50m 5,5km long , ( 5th eruption ( 1st the 23.12.18 ) ) , ( 1st H the ~23.10.23 )  
 Europe England C2,W2( EE,IE ) P 'Very strong', torrential , wave which came from the Azores islands.  
 USA C2,W1( EE,IE ) P

24.06.16  
 Philippine Kanlaon , Negro island V ( explosion + smoke ) 53 Horror 24.06.03-06 6h51-57 , smoke ashes 5km high , Ashes to the W.  
 Philippine Taal , Manila V ~08h00 , for 2min , 'phréatic erupt', ashes smoke 2,4 km de haut , Ashes to SE-NW ( H 5X since 24.06.07 )  
 Hawaii Kilauea V 'like rocket'  
 Indonésie Ibu V 2 eruptions , ashes smoke 1,3km high

24.06.17  
 Ecuator Tungurahua ( Andes equatorial ) V 9h56  
 South America Peru H 6,0  
 USA Atlanta ( lake Lanier ( Buford (town) ) (C2,W1,EE,base) H ~3 ( 4x in 1 week )  
 Chile H ~3  
 Eleutian islands H ~3  
 Alaska H ~3  
 Turkey ( towards the center ) H ~3  
 Mariana islands H ~3

24.06.18  
 Azores P etc. ( for ~10 days ) on Yellow alert ( the lowest on a scale of 3 alerts )  
 Mexico , caribbean , C2,W1,EE,Base P Tropical storm (looks like ES )  
 USA California H 'in preparation' ...  
 Saint Helena island C3,ES F ( of grass etc. ) firefighters injured

19.06.24  
 Canary Islands Cumbre Vieja ( Island furthest to the N.W. ) C2,W2,EE,Base V Since ~23.09.01 lava Flow erupt since recently  
 USA Alaska Mount Saint Helens C2,W1,BW,EE,Top H 'increase in 2024'

24.06.20  
 Iran N.E Kashmar (town) H 4,9 13h24 ~4 dead , ~120 injured , 10 km depth .  
 ( H 5.9 in 2023 in the N.W. ~3 dead ~800 injured ) ( H 6.6 in 2003 in the SE (Bam (town)) ~30000 dead )  
 USA North Carolina ( lac Lanier , Bedford etc ) C2,W1,EE,Base H in 24 hours , 15th in 6 months